

sec. _____ LOCATION MAP

T____ R____ scale - 1" = ____ feet

SEEDING RECOMMENDATION

Seed: _____

Fertilizer: _____

Mulch: _____

Bench Marks: _____

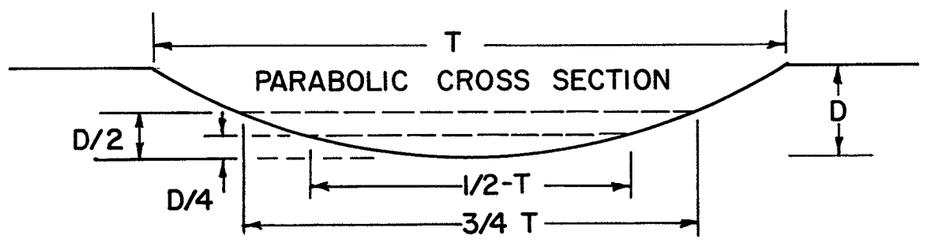

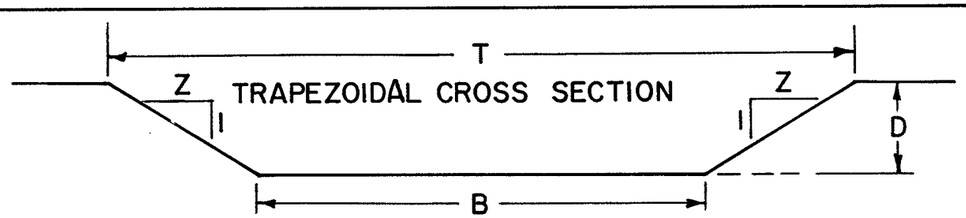

WATERWAY TYPE

PARABOLIC ____ or TRAPEZOIDAL ____

REACH STA.	TO STA.	GR. %	D ft.	T ft.	B ft.	Z

GRASSED WATERWAY ____

MICHIGAN ENGINEERING STANDARD DRAWING

APPROVED BY H.W. Belcher Jr. S.C.E. DATE 2/26/82

DRAWING NO SO-L-0590 SHEET 1 OF 2

U.S. DEPARTMENT OF AGRICULTURE
SOIL CONSERVATION SERVICE

Designed ____ Date ____ Approved by ____

Drawn ____ Title ____

Traced ____ Title ____

Checked ____ Sheet No. ____ of ____ Drawing No. ____

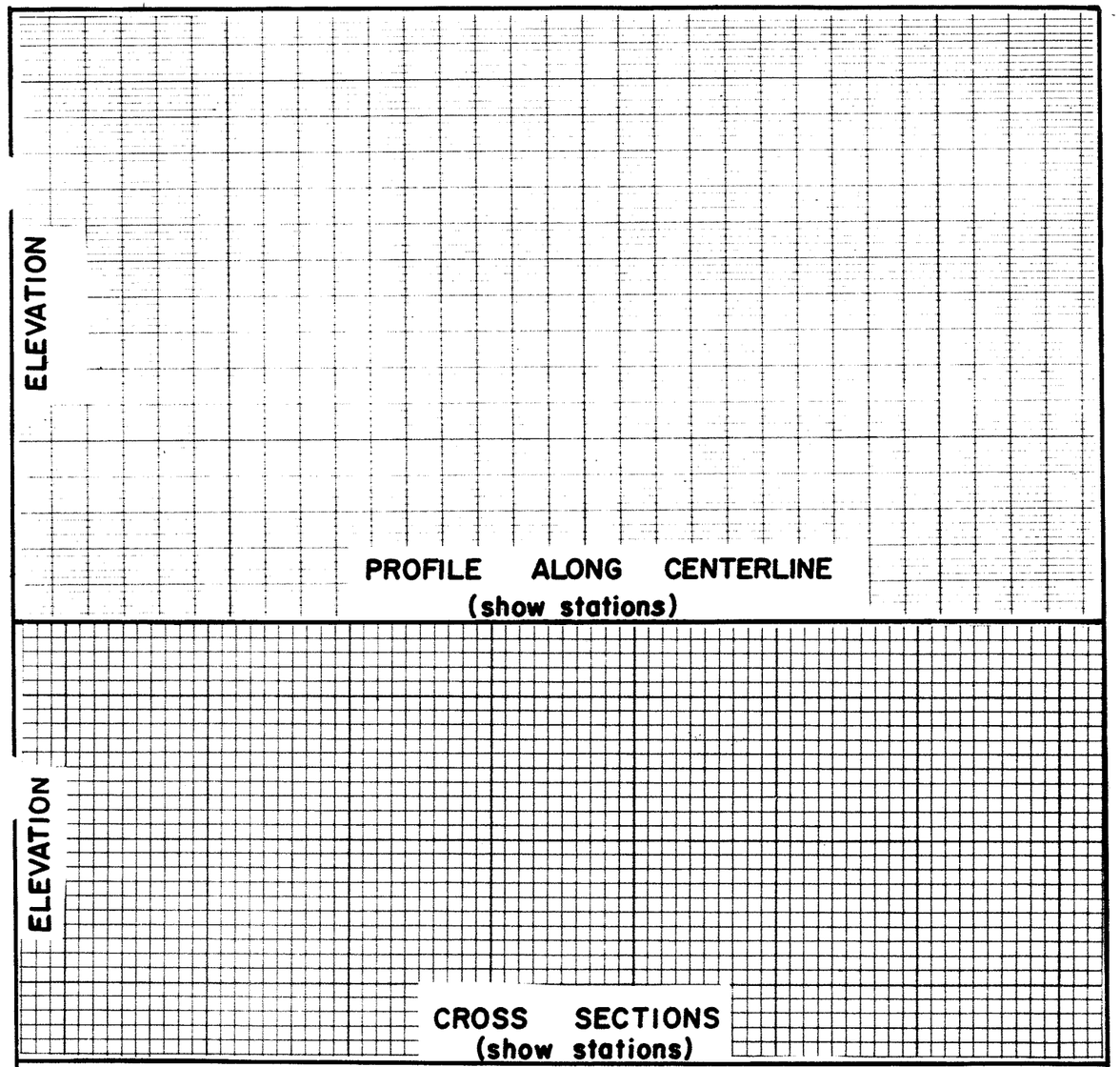

DRAWING NO. SO-L-0590 0595 SHEET 2 OF 2

U.S. DEPARTMENT OF AGRICULTURE
SOIL CONSERVATION SERVICE

Designed ____ Date ____ Approved by ____

Drawn ____ Title ____

Traced ____ Title ____

Checked ____ Sheet No. ____ of ____ Drawing No. ____