Financial Assistance Acres
FY19

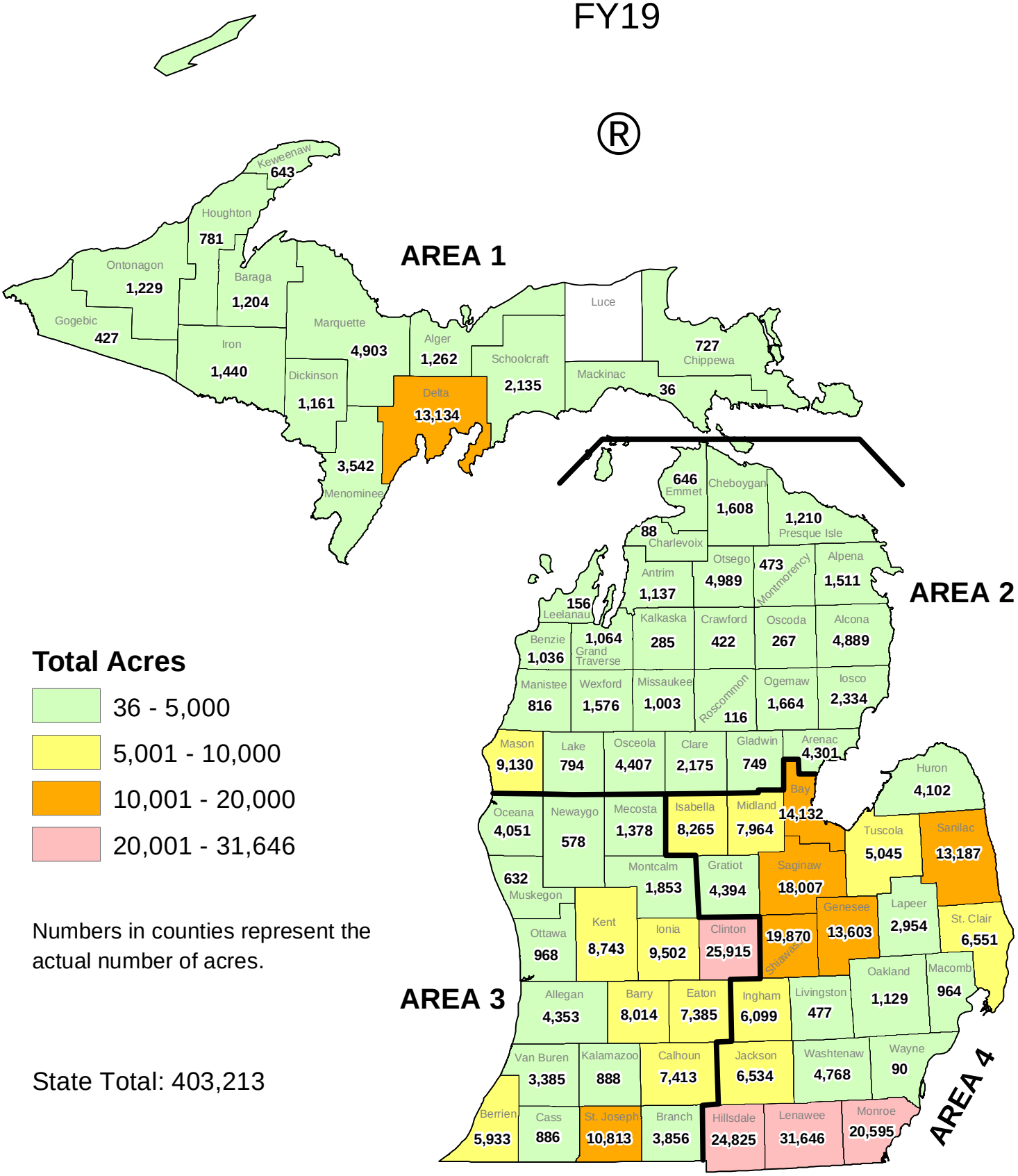

Total Acres

- 36 - 5,000
- 5,001 - 10,000
- 10,001 - 20,000
- 20,001 - 31,646

Numbers in counties represent the actual number of acres.

State Total: 403,213

5/7/2019
Map produced at the Michigan State Office
/misc_projects/FY20/wieber/program_status/program_status_2020_05_update/program_status_update.mxd

Acres Enrolled in NRCS Financial Assistance Programs During Fiscal Year 2019

County	Acres
ALCONA	4888.6
ALGER	1262.2
ALLEGAN	4353.3
ALPENA	1510.7
ANTRIM	1136.98
ARENAC	4300.7
BARAGA	1203.6
BARRY	8014.2
BAY	14132.2
BENZIE	1036
BERRIEN	5932.9
BRANCH	3855.8
CALHOUN	7412.5
CASS	886.2
CHARLEVOIX	88.3
CHEBOYGAN	1608.4
CHIPPEWA	727
CLARE	2174.6
CLINTON	25914.5
CRAWFORD	422.2
DELTA	13133.6
DICKINSON	1160.9
EATON	7384.9
EMMET	646.2
GENESEE	13603.5
GLADWIN	748.8
GOGEBIC	427.1
GRAND TRAVERSE	1063.9
GRATIOT	4394.2
HILLSDALE	24824.8
HOUGHTON	780.9
HURON	4102
INGHAM	6098.9
IONIA	9501.9
IOSCO	2334
IRON	1440.1
ISABELLA	8265
JACKSON	6534.4
KALAMAZOO	887.9
KALKASKA	284.8
KENT	8742.5
KEWEENAW	643.2
LAKE	793.5
LAPEER	2953.8
LEELANAU	156
LENAWEE	31645.8
LIVINGSTON	476.5
LUCE	0
MACKINAC	36.1
MACOMB	964.4
MANISTEE	816.2
MARQUETTE	4902.8
MASON	9129.7
MECOSTA	1378
MENOMINEE	3541.5
MIDLAND	7964
MISSAUKEE	1002.6
MONROE	20594.5
MONTCALM	1853.1
MONTMORENCY	473.1
MUSKEGON	631.8
NEWAYGO	578.1
OAKLAND	1129.2
OCEANA	4051.1
OGEMAW	1664
ONTONAGON	1228.9
OSCEOLA	4407
OSCODA	267
OTSEGO	4988.7
OTTAWA	967.7
PRESQUE ISLE	1210
ROSCOMMON	115.7
SAGINAW	18007.1
ST CLAIR	6550.9
ST JOSEPH	10813.2
SANILAC	13186.7
SCHOOLCRAFT	2134.9
SHIAWASSEE	19870
TUSCOLA	5045.3
VAN BUREN	3385.5
WASHTENAW	4768.2
WAYNE	90.4
WEXFORD	1575.7
TOTALS	403213.08

Includes acres enrolled in the Environmental Quality Incentives Program, the Conservation Stewardship Program and the Regional Conservation Partnership Program

The USDA is an equal opportunity provider, employer and lender.

Financial Assistance Contracts
FY19

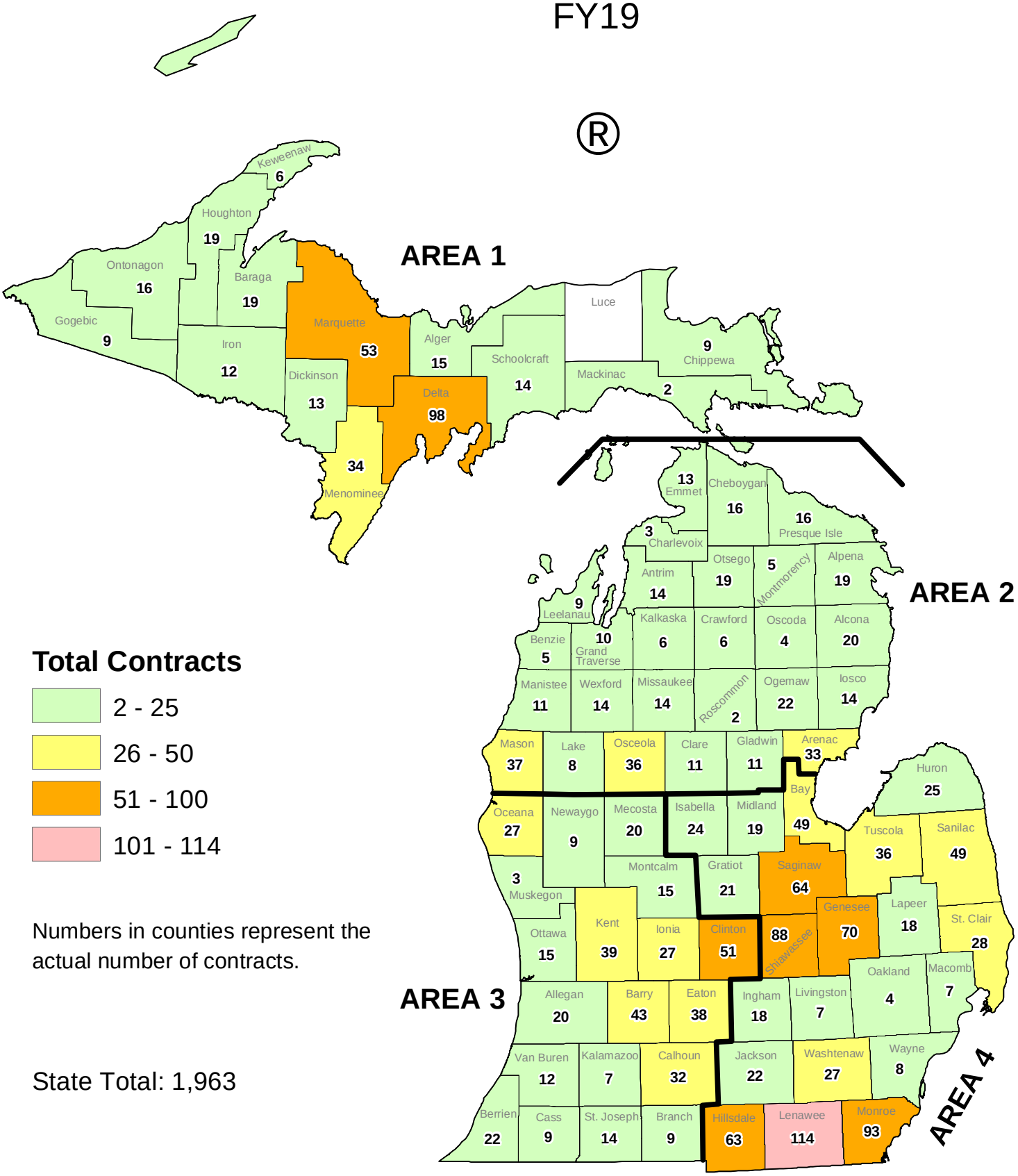

Total Contracts

- 2 - 25
- 26 - 50
- 51 - 100
- 101 - 114

Numbers in counties represent the actual number of contracts.

State Total: 1,963

5/7/2019
Map produced at the Michigan State Office
/misc_projects/FY20/wieber/program_status/program_status_2020_05_update/program_status_update.mxd

FY 2019 NRCS-Michigan Total Contracts Obligated

County	Contracts
ALCONA	20
ALGER	15
ALLEGAN	20
ALPENA	19
ANTRIM	14
ARENAC	33
BARAGA	19
BARRY	43
BAY	49
BENZIE	5
BERRIEN	22
BRANCH	9
CALHOUN	32
CASS	9
CHARLEVOIX	3
CHEBOYGAN	16
CHIPPEWA	9
CLARE	11
CLINTON	51
CRAWFORD	6
DELTA	98
DICKINSON	13
EATON	38
EMMET	13
GENESEE	70
GLADWIN	11
GOGEBIC	9
GRAND TRAVERSE	10
GRATIOT	21
HILLSDALE	63
HOUGHTON	19
HURON	25
INGHAM	18
IONIA	27
IOSCO	14
IRON	12
ISABELLA	24
JACKSON	22
KALAMAZOO	7
KALKASKA	6
KENT	39
KEWEENAW	6
LAKE	8
LAPEER	18
LEELANAU	9
LENAWEE	114
LIVINGSTON	7
LUCE	0
MACKINAC	2
MACOMB	7
MANISTEE	11
MARQUETTE	53
MASON	37
MECOSTA	20
MENOMINEE	34
MIDLAND	19
MISSAUKEE	14
MONROE	93
MONTCALM	15
MONTMORENCY	5
MUSKEGON	3
NEWAYGO	9
OAKLAND	4
OCEANA	27
OGEMAW	22
ONTONAGON	16
OSCEOLA	36
OSCODA	4
OTSEGO	19
OTTAWA	15
PRESQUE ISLE	16
ROSCOMMON	2
SAGINAW	64
ST CLAIR	28
ST JOSEPH	14
SANILAC	49
SCHOOLCRAFT	14
SHIAWASSEE	88
TUSCOLA	36
VAN BUREN	12
WASHTENAW	27
WAYNE	8
WEXFORD	14
TOTALS	**1963**

Includes the Environmental Quality Incentives Program,
the Conservation Stewardship Prorgram, and the
Regional Conservation Partnership Program

The USDa is an equal opportunity provider, employer and lender

Financial Assistance Obligations
FY19

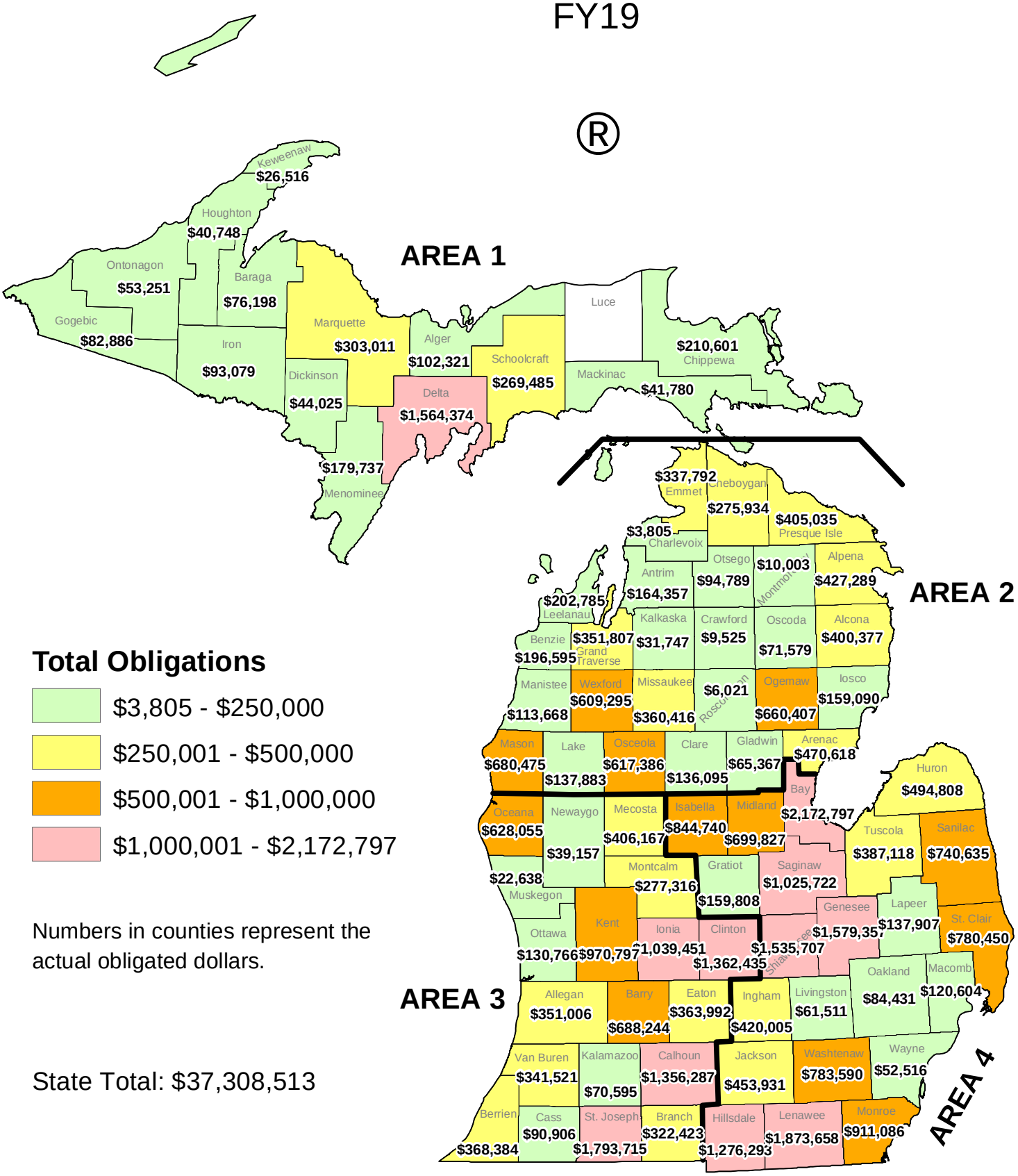

Total Obligations

- $3,805 - $250,000
- $250,001 - $500,000
- $500,001 - $1,000,000
- $1,000,001 - $2,172,797

Numbers in counties represent the actual obligated dollars.

State Total: $37,308,513

5/7/2019
Map produced at the Michigan State Office
/misc_projects/FY20/wieber/program_status/program_status_2020_05_update/program_status_update.mxd

NRCS-Michigan Funds Obligated During Fiscal Year 2019

County	Funds Obligated	
ALCONA	$	400,377.13
ALGER	$	102,321.23
ALLEGAN	$	351,005.87
ALPENA	$	427,289.28
ANTRIM	$	164,357.31
ARENAC	$	470,618.02
BARAGA	$	76,197.84
BARRY	$	688,244.14
BAY	$	2,172,797.25
BENZIE	$	196,595.00
BERRIEN	$	368,383.80
BRANCH	$	322,423.24
CALHOUN	$	1,356,286.79
CASS	$	90,906.00
CHARLEVOIX	$	3,805.00
CHEBOYGAN	$	275,934.13
CHIPPEWA	$	210,601.29
CLARE	$	136,095.26
CLINTON	$	1,362,435.18
CRAWFORD	$	9,525.39
DELTA	$	1,564,374.40
DICKINSON	$	44,024.96
EATON	$	363,992.09
EMMET	$	337,791.74
GENESEE	$	1,579,357.37
GLADWIN	$	65,367.17
GOGEBIC	$	82,886.00
GRAND TRAVERSE	$	351,807.14
GRATIOT	$	159,808.00
HILLSDALE	$	1,276,293.26
HOUGHTON	$	40,748.35
HURON	$	494,808.10
INGHAM	$	420,005.00
IONIA	$	1,039,451.27
IOSCO	$	159,089.99
IRON	$	93,078.70
ISABELLA	$	844,740.18
JACKSON	$	453,930.64
KALAMAZOO	$	70,595.18
KALKASKA	$	31,747.00
KENT	$	970,797.44
KEWEENAW	$	26,516.48
LAKE	$	137,882.78
LAPEER	$	137,906.97
LEELANAU	$	202,785.00
LENAWEE	$	1,873,657.69
LIVINGSTON	$	61,511.00
LUCE	$	-
MACKINAC	$	41,780.00
MACOMB	$	120,603.78
MANISTEE	$	113,668.00
MARQUETTE	$	303,011.48
MASON	$	680,475.13
MECOSTA	$	406,167.13
MENOMINEE	$	179,737.06
MIDLAND	$	699,827.05
MISSAUKEE	$	360,415.72
MONROE	$	911,086.00
MONTCALM	$	277,315.64
MONTMORENCY	$	10,003.00
MUSKEGON	$	22,637.99
NEWAYGO	$	39,157.00
OAKLAND	$	84,431.38
OCEANA	$	628,054.52
OGEMAW	$	660,407.16
ONTONAGON	$	53,251.00
OSCEOLA	$	617,385.68
OSCODA	$	71,578.98
OTSEGO	$	94,788.66
OTTAWA	$	130,766.00
PRESQUE ISLE	$	405,035.12
ROSCOMMON	$	6,020.92
SAGINAW	$	1,025,722.10
ST CLAIR	$	780,450.25
ST JOSEPH	$	1,793,715.00
SANILAC	$	740,635.20
SCHOOLCRAFT	$	269,485.13
SHIAWASSEE	$	1,535,707.48
TUSCOLA	$	387,118.28
VAN BUREN	$	341,521.00
WASHTENAW	$	783,590.10
WAYNE	$	52,515.98
WEXFORD	$	609,295.15
TOTALS	$	37,308,513.12

Includes funding provided through the Environmental Quality Incentives Program, the Conservation Stewards

The USDA is an equal opportunity provider, employer and lender.

EQIP Total Acres
FY19

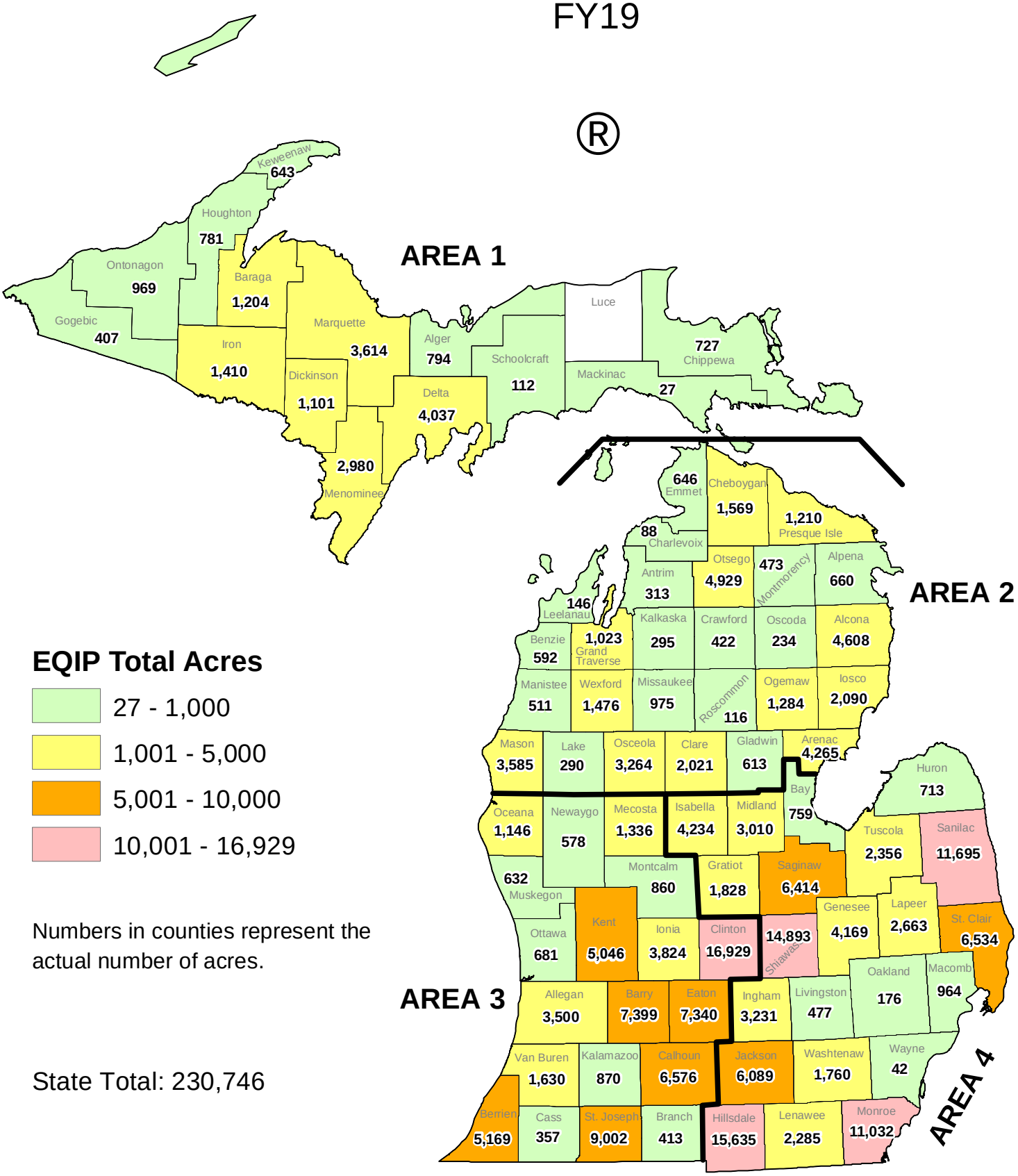

EQIP Total Acres

- 27 - 1,000
- 1,001 - 5,000
- 5,001 - 10,000
- 10,001 - 16,929

Numbers in counties represent the actual number of acres.

State Total: 230,746

5/7/2019
Map produced at the Michigan State Office
/misc_projects/FY20/wieber/program_status/program_status_2020_05_update/program_status_update.mxd

EQIP* Acres Enrolled in Michigan During Fiscal Year 2019

County	Acres
ALCONA	4,607.6
ALGER	793.8
ALLEGAN	3,500.3
ALPENA	660.0
ANTRIM	312.7
ARENAC	4,264.9
BARAGA	1,203.6
BARRY	7,398.7
BAY	758.8
BENZIE	592.1
BERRIEN	5,169.4
BRANCH	412.5
CALHOUN	6,575.7
CASS	356.9
CHARLEVOIX	88.3
CHEBOYGAN	1,569.4
CHIPPEWA	727.0
CLARE	2,020.9
CLINTON	16,928.7
CRAWFORD	422.2
DELTA	4,036.5
DICKINSON	1,101.4
EATON	7,339.5
EMMET	646.1
GENESEE	4,169.0
GLADWIN	613.3
GOGEBIC	407.1
GRAND TRAVERSE	1,022.7
GRATIOT	1,827.8
HILLSDALE	15,634.5
HOUGHTON	781.1
HURON	712.9
INGHAM	3,230.8
IONIA	3,824.1
IOSCO	2,089.5
IRON	1,410.1
ISABELLA	4,233.8
JACKSON	6,088.5
KALAMAZOO	870.0
KALKASKA	295.2
KENT	5,046.3
KEWEENAW	643.2
LAKE	289.8
LAPEER	2,662.7
LEELANAU	145.8
LENAWEE	2,285.0
LIVINGSTON	476.5
LUCE	-
MACKINAC	26.5
MACOMB	964.4
MANISTEE	510.5
MARQUETTE	3,613.7
MASON	3,584.9
MECOSTA	1,335.8
MENOMINEE	2,979.5
MIDLAND	3,010.3
MISSAUKEE	974.9
MONROE	11,032.3
MONTCALM	860.3
MONTMORENCY	473.1
MUSKEGON	631.8
NEWAYGO	578.1
OAKLAND	176.0
OCEANA	1,146.2
OGEMAW	1,283.9
ONTONAGON	969.2
OSCEOLA	3,264.0
OSCODA	233.6
OTSEGO	4,928.8
OTTAWA	681.1
PRESQUE ISLE	1,210.0
ROSCOMMON	115.7
SAGINAW	6,414.0
ST CLAIR	6,534.0
ST JOSEPH	9,002.2
SANILAC	11,694.8
SCHOOLCRAFT	111.9
SHIAWASSEE	14,893.2
TUSCOLA	2,355.8
VAN BUREN	1,629.9
WASHTENAW	1,760.3
WAYNE	42.2
WEXFORD	1,476.2
TOTALS	230,745.8

*Environmental Quality Incentives Program (EQIP)

Includes funding through the Regional Conservation Partnership Program

The USDA is an equal opportunity provider, employer and lender.

EQIP Total Contracts
FY19

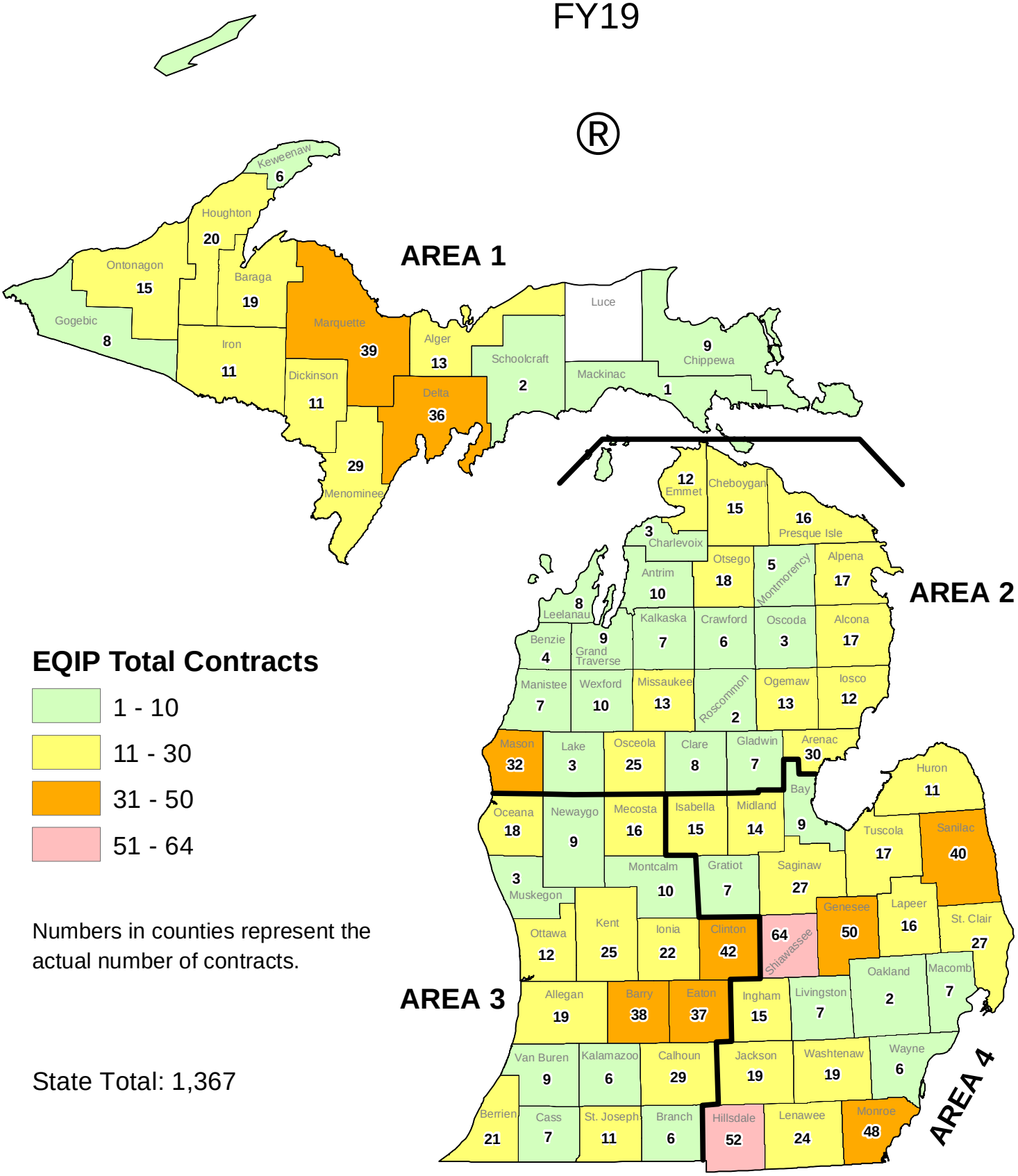

EQIP Total Contracts

- 1 - 10
- 11 - 30
- 31 - 50
- 51 - 64

Numbers in counties represent the actual number of contracts.

State Total: 1,367

5/7/2019
Map produced at the Michigan State Office
/misc_projects/FY20/wieber/program_status/program_status_2020_05_update/program_status_update.mxd

NRCS-Michigan FY2019 Total EQIP Contracts

County	Contracts
ALCONA	17
ALGER	13
ALLEGAN	19
ALPENA	17
ANTRIM	10
ARENAC	30
BARAGA	19
BARRY	38
BAY	9
BENZIE	4
BERRIEN	21
BRANCH	6
CALHOUN	29
CASS	7
CHARLEVC	3
CHEBOYGA	15
CHIPPEWA	9
CLARE	8
CLINTON	42
CRAWFOR	6
DELTA	36
DICKINSON	11
EATON	37
EMMET	12
GENESEE	50
GLADWIN	7
GOGEBIC	8
GRAND TR	9
GRATIOT	7
HILLSDALE	52
HOUGHTO	20
HURON	11
INGHAM	15
IONIA	22
IOSCO	12
IRON	11
ISABELLA	15
JACKSON	19
KALAMAZC	6
KALKASKA	7
KENT	25
KEWEENAW	6
LAKE	3
LAPEER	16
LEELANAU	8
LENAWEE	24
LIVINGSTC	7
LUCE	0
MACKINAC	1
MACOMB	7
MANISTEE	7
MARQUET	39
MASON	32
MECOSTA	16
MENOMIN	29
MIDLAND	14
MISSAUKE	13
MONROE	48
MONTCAL	10
MONTMOI	5
MUSKEGO	3
NEWAYGC	9
OAKLAND	2
OCEANA	18
OGEMAW	13
ONTONAG	15
OSCEOLA	25
OSCODA	3
OTSEGO	18
OTTAWA	12
PRESQUE I	16
ROSCOMM	2
SAGINAW	27
ST CLAIR	27
ST JOSEPH	11
SANILAC	40
SCHOOLCR	2
SHIAWASS	64
TUSCOLA	17
VAN BURE	9
WASHTEN	19
WAYNE	6
WEXFORD	10
TOTALS	**1367**

EQIP - Environmental Quality Incentives Program
Includes EQIP and Regional Conservation Partnership Program

The USDA is an equal opportunity provider, employer and lender.

EQIP Total Obligations
FY19

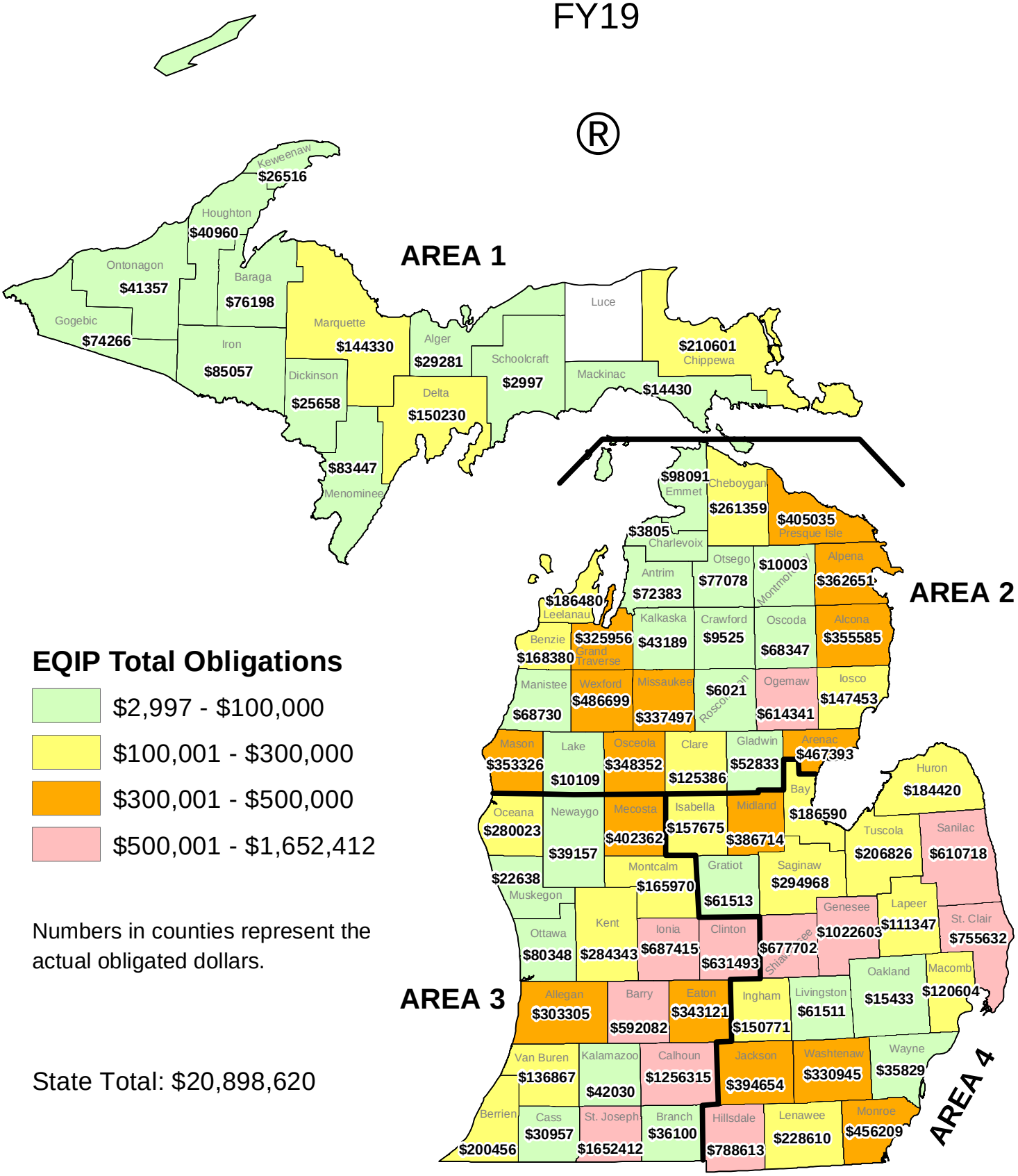

EQIP Total Obligations

- $2,997 - $100,000
- $100,001 - $300,000
- $300,001 - $500,000
- $500,001 - $1,652,412

Numbers in counties represent the actual obligated dollars.

State Total: $20,898,620

5/7/2019
Map produced at the Michigan State Office
/misc_projects/FY20/wieber/program_status/program_status_2020_05_update/program_status_update.mxd

EQIP* Funds Obligated in Michigan During Fiscal Year 2019

County	Funding
ALCONA	$ 355,585.13
ALGER	$ 29,281.23
ALLEGAN	$ 303,304.87
ALPENA	$ 362,651.28
ANTRIM	$ 72,383.31
ARENAC	$ 467,393.02
BARAGA	$ 76,197.84
BARRY	$ 592,082.14
BAY	$ 186,590.00
BENZIE	$ 168,380.00
BERRIEN	$ 200,455.80
BRANCH	$ 36,100.24
CALHOUN	$ 1,256,314.79
CASS	$ 30,957.00
CHARLEVOIX	$ 3,805.00
CHEBOYGAN	$ 261,359.13
CHIPPEWA	$ 210,601.29
CLARE	$ 125,385.60
CLINTON	$ 631,493.18
CRAWFORD	$ 9,525.39
DELTA	$ 150,230.40
DICKINSON	$ 25,657.96
EATON	$ 343,121.09
EMMET	$ 98,090.74
GENESEE	$ 1,022,602.66
GLADWIN	$ 52,833.17
GOGEBIC	$ 74,266.00
GRAND TRAVERSE	$ 325,956.14
GRATIOT	$ 61,513.00
HILLSDALE	$ 788,613.28
HOUGHTON	$ 40,960.35
HURON	$ 184,419.70
INGHAM	$ 150,771.00
IONIA	$ 687,415.27
IOSCO	$ 147,453.27
IRON	$ 85,056.70
ISABELLA	$ 157,675.33
JACKSON	$ 394,653.64
KALAMAZOO	$ 42,030.18
KALKASKA	$ 43,189.00
KENT	$ 284,343.13
KEWEENAW	$ 26,516.48
LAKE	$ 10,108.78
LAPEER	$ 111,346.97
LEELANAU	$ 186,480.00
LENAWEE	$ 228,609.96
LIVINGSTON	$ 61,511.00
LUCE	$ -
MACKINAC	$ 14,430.00
MACOMB	$ 120,603.78
MANISTEE	$ 68,730.00
MARQUETTE	$ 144,330.48
MASON	$ 353,326.13
MECOSTA	$ 402,362.13
MENOMINEE	$ 83,447.06
MIDLAND	$ 386,714.05
MISSAUKEE	$ 337,496.72
MONROE	$ 456,209.00
MONTCALM	$ 165,969.64
MONTMORENCY	$ 10,003.00
MUSKEGON	$ 22,637.99
NEWAYGO	$ 39,157.00
OAKLAND	$ 15,433.38
OCEANA	$ 280,022.52
OGEMAW	$ 614,341.16
ONTONAGON	$ 41,357.00
OSCEOLA	$ 348,351.68
OSCODA	$ 68,347.00
OTSEGO	$ 77,077.66
OTTAWA	$ 80,348.00
PRESQUE ISLE	$ 405,035.12
ROSCOMMON	$ 6,020.92
SAGINAW	$ 294,968.10
ST CLAIR	$ 755,632.25
ST JOSEPH	$ 1,652,412.00
SANILAC	$ 610,718.20
SCHOOLCRAFT	$ 2,997.13
SHIAWASSEE	$ 677,702.49
TUSCOLA	$ 206,826.45
VAN BUREN	$ 136,867.00
WASHTENAW	$ 330,945.21
WAYNE	$ 35,829.35
WEXFORD	$ 486,699.15
TOTALS	$ 20,898,620.19

*Environmental Quality Incentives Program (EQIP)

Includes funding provided through the Regional Conservation Partnership Program

The USDA is an equal opportunity provider, employer and lender.

CSP Total Acres
FY19

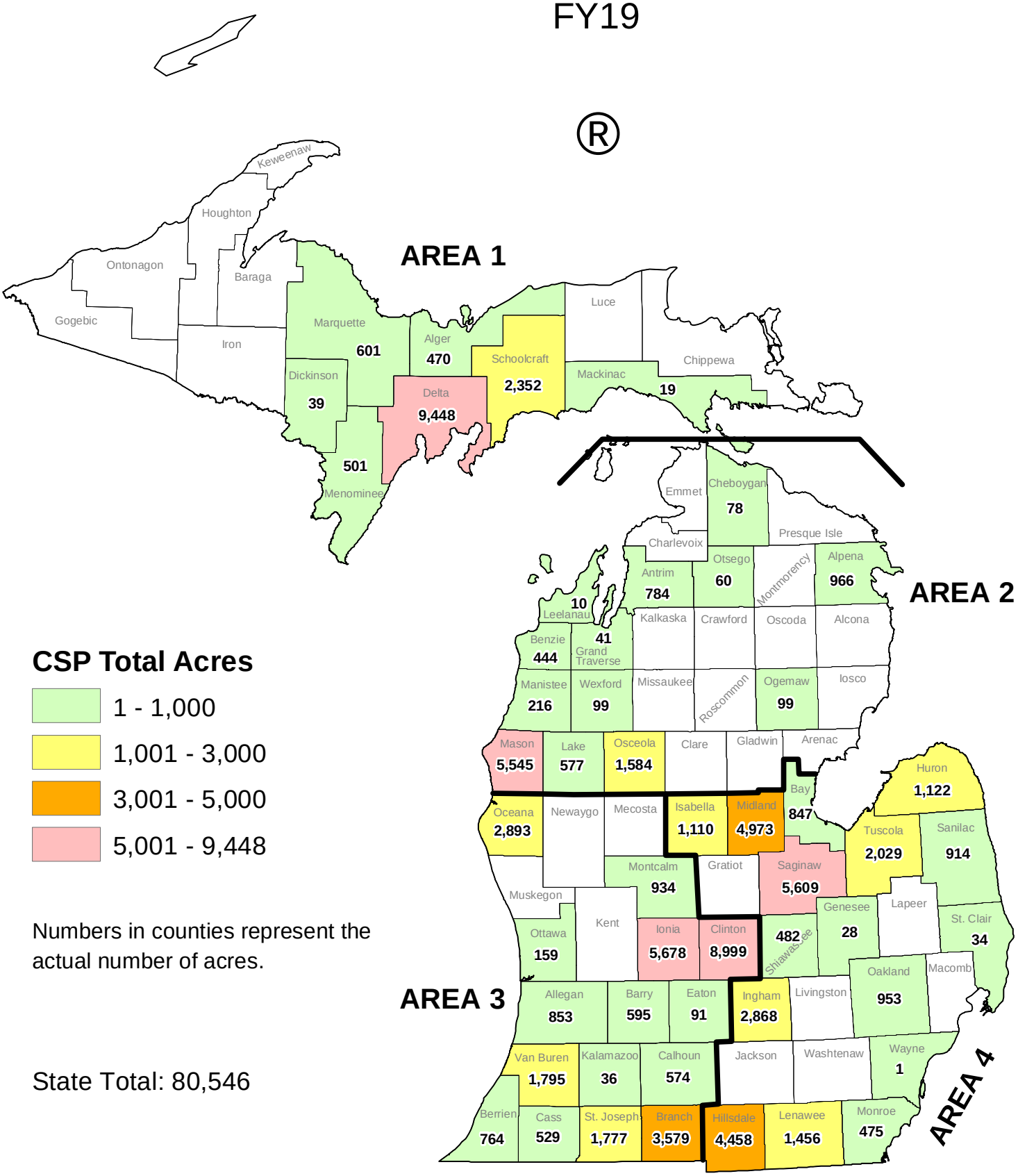

CSP Total Acres

- 1 - 1,000
- 1,001 - 3,000
- 3,001 - 5,000
- 5,001 - 9,448

Numbers in counties represent the actual number of acres.

State Total: 80,546

5/7/2019
Map produced at the Michigan State Office
/misc_projects/FY20/wieber/program_status/program_status_2020_05_update/program_status_update.mxd

CSP* Acres Obligated in Michigan During Fiscal Year 2019

County	Acres
ALCONA	-
ALGER	470.4
ALLEGAN	853.0
ALPENA	965.8
ANTRIM	784.3
ARENAC	-
BARAGA	-
BARRY	594.9
BAY	846.6
BENZIE	443.9
BERRIEN	763.5
BRANCH	3,579.5
CALHOUN	574.3
CASS	529.3
CHARLEVOIX	-
CHEBOYGAN	78.0
CHIPPEWA	-
CLARE	-
CLINTON	8,998.8
CRAWFORD	-
DELTA	9,448.3
DICKINSON	38.8
EATON	90.8
EMMET	-
GENESEE	27.6
GLADWIN	-
GOGEBIC	-
GRAND TRAVERSE	41.2
GRATIOT	-
HILLSDALE	4,457.9
HOUGHTON	-
HURON	1,122.4
INGHAM	2,868.1
IONIA	5,677.8
IOSCO	-
IRON	-
ISABELLA	1,109.6
JACKSON	-
KALAMAZOO	35.8
KALKASKA	-
KENT	-
KEWEENAW	-
LAKE	576.9
LAPEER	-
LEELANAU	10.2
LENAWEE	1,456.4
LIVINGSTON	-
LUCE	-
MACKINAC	19.2
MACOMB	-
MANISTEE	215.7
MARQUETTE	601.0
MASON	5,544.8
MECOSTA	-
MENOMINEE	501.4
MIDLAND	4,973.4
MISSAUKEE	-
MONROE	475.2
MONTCALM	933.5
MONTMORENCY	-
MUSKEGON	-
NEWAYGO	-
OAKLAND	953.2
OCEANA	2,892.5
OGEMAW	98.6
ONTONAGON	-
OSCEOLA	1,583.7
OSCODA	-
OTSEGO	59.9
OTTAWA	158.6
PRESQUE ISLE	-
ROSCOMMON	-
SAGINAW	5,609.4
ST CLAIR	33.8
ST JOSEPH	1,776.5
SANILAC	914.3
SCHOOLCRAFT	2,351.5
SHIAWASSEE	481.7
TUSCOLA	2,029.3
VAN BUREN	1,794.5
WASHTENAW	-
WAYNE	1.2
WEXFORD	99.4
TOTALS	80,546.4

*Conservation Stewardship Program (CSP)

The USDA is an equal opportunity provider, employer and lender.

CSP Total Contracts
FY19

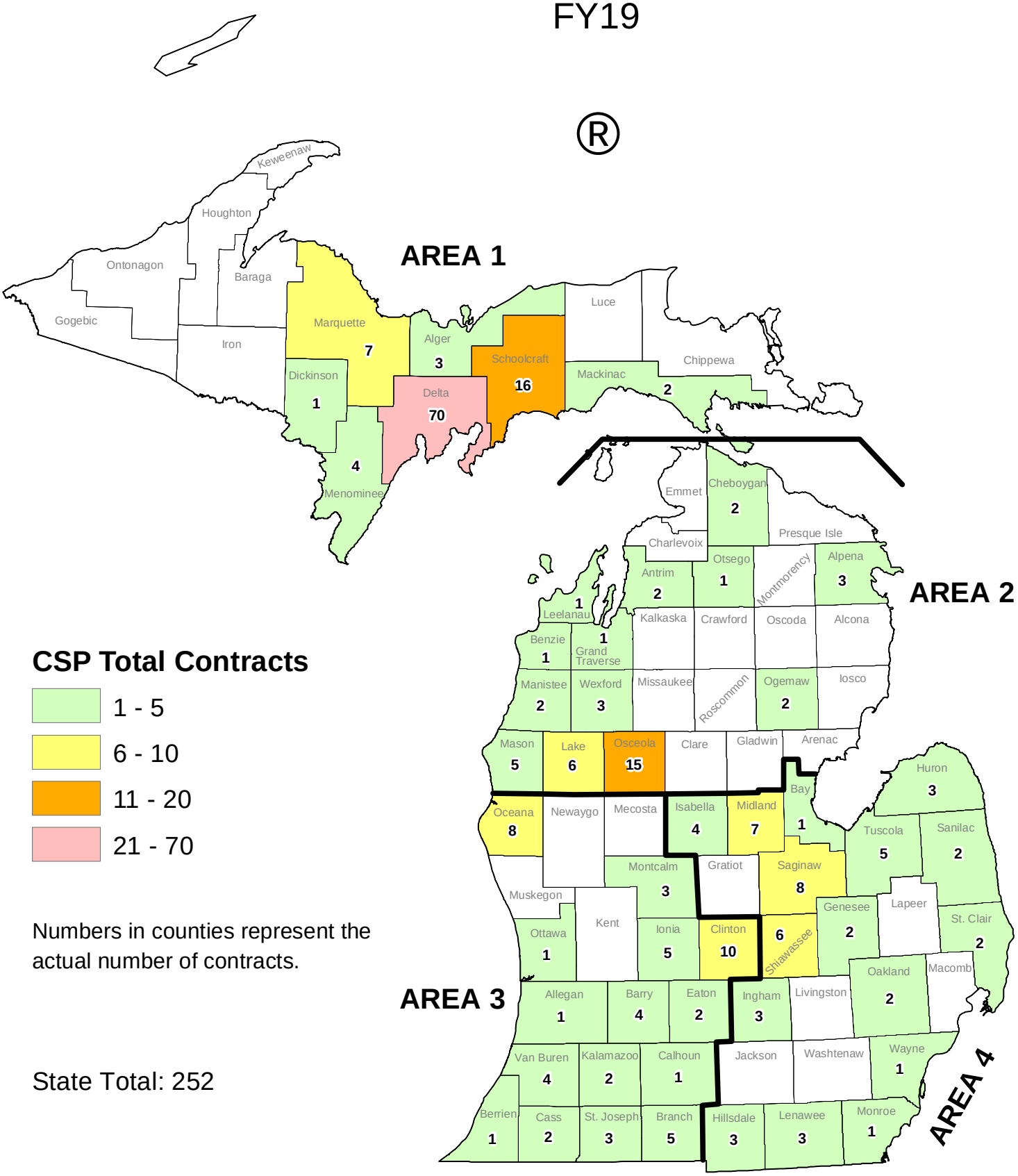

CSP Total Contracts

- 1 - 5
- 6 - 10
- 11 - 20
- 21 - 70

Numbers in counties represent the actual number of contracts.

State Total: 252

5/7/2019
Map produced at the Michigan State Office
/misc_projects/FY20/wieber/program_status/program_status_2020_05_update/program_status_update.mxd

CSP* Contracts Obligated in Michigan During Fiscal Year 2019

County	Contracts
ALCONA	0
ALGER	3
ALLEGAN	1
ALPENA	3
ANTRIM	2
ARENAC	0
BARAGA	0
BARRY	4
BAY	1
BENZIE	1
BERRIEN	1
BRANCH	5
CALHOUN	1
CASS	2
CHARLEVOIX	0
CHEBOYGAN	2
CHIPPEWA	0
CLARE	0
CLINTON	10
CRAWFORD	0
DELTA	70
DICKINSON	1
EATON	2
EMMET	0
GENESEE	2
GLADWIN	0
GOGEBIC	0
GRAND TRAVERSE	1
GRATIOT	0
HILLSDALE	3
HOUGHTON	0
HURON	3
INGHAM	3
IONIA	5
IOSCO	0
IRON	0
ISABELLA	4
JACKSON	0
KALAMAZOO	2
KALKASKA	0
KENT	0
KEWEENAW	0
LAKE	6
LAPEER	0
LEELANAU	1
LENAWEE	3
LIVINGSTON	0
LUCE	0
MACKINAC	2
MACOMB	0
MANISTEE	2
MARQUETTE	7
MASON	5
MECOSTA	0
MENOMINEE	4
MIDLAND	7
MISSAUKEE	0
MONROE	1
MONTCALM	3
MONTMORENCY	0
MUSKEGON	0
NEWAYGO	0
OAKLAND	2
OCEANA	8
OGEMAW	2
ONTONAGON	0
OSCEOLA	15
OSCODA	0
OTSEGO	1
OTTAWA	1
PRESQUE ISLE	0
ROSCOMMON	0
SAGINAW	8
ST CLAIR	2
ST JOSEPH	3
SANILAC	2
SCHOOLCRAFT	16
SHIAWASSEE	6
TUSCOLA	5
VAN BUREN	4
WASHTENAW	0
WAYNE	1
WEXFORD	3
TOTALS	252

*Conservation Stewardship Program (CSP)

The USDA is an equal opportunity provider, employer and lender.

CSP Total Obligations
FY19

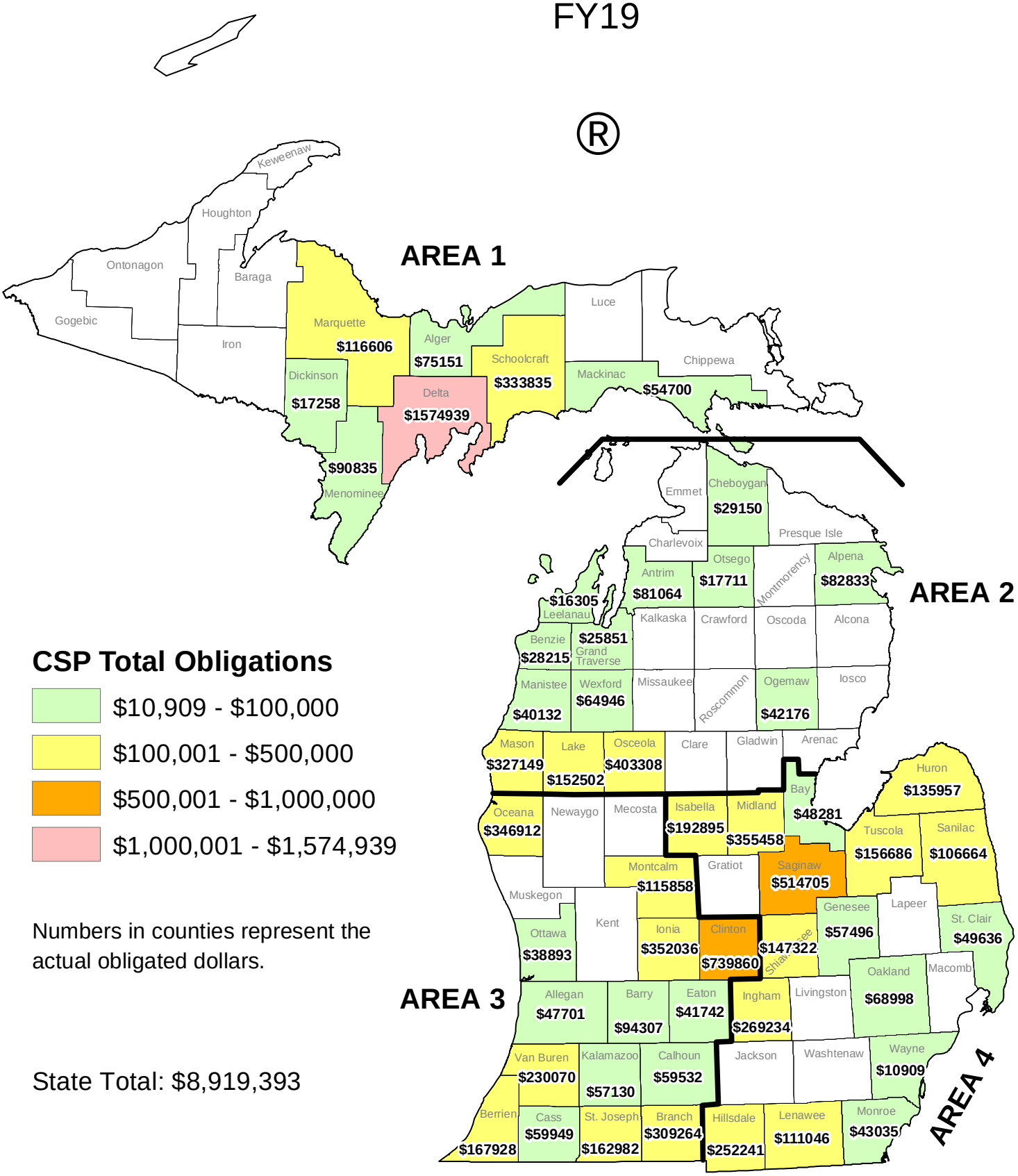

CSP Total Obligations

- $10,909 - $100,000
- $100,001 - $500,000
- $500,001 - $1,000,000
- $1,000,001 - $1,574,939

Numbers in counties represent the actual obligated dollars.

State Total: $8,919,393

5/7/2019
Map produced at the Michigan State Office
/misc_projects/FY20/wieber/program_status/program_status_2020_05_update/program_status_update.mxd

CSP* Funds Obligated in Michigan During Fiscal Year 2019

County	Funding
ALCONA	$ -
ALGER	$ 75,151.00
ALLEGAN	$ 47,701.00
ALPENA	$ 82,833.00
ANTRIM	$ 81,064.00
ARENAC	$ -
BARAGA	$ -
BARRY	$ 94,307.00
BAY	$ 48,281.00
BENZIE	$ 28,215.00
BERRIEN	$ 167,928.00
BRANCH	$ 309,264.00
CALHOUN	$ 59,532.00
CASS	$ 59,949.00
CHARLEVOIX	$ -
CHEBOYGAN	$ 29,150.00
CHIPPEWA	$ -
CLARE	$ -
CLINTON	$ 739,860.00
CRAWFORD	$ -
DELTA	$ 1,574,939.00
DICKINSON	$ 17,258.00
EATON	$ 41,742.00
EMMET	$ -
GENESEE	$ 57,496.00
GLADWIN	$ -
GOGEBIC	$ -
GRAND TRAVERSE	$ 25,851.00
GRATIOT	$ -
HILLSDALE	$ 252,241.00
HOUGHTON	$ -
HURON	$ 135,957.00
INGHAM	$ 269,234.00
IONIA	$ 352,036.00
IOSCO	$ -
IRON	$ -
ISABELLA	$ 192,895.00
JACKSON	$ -
KALAMAZOO	$ 57,130.00
KALKASKA	$ -
KENT	$ -
KEWEENAW	$ -
LAKE	$ 152,502.00
LAPEER	$ -
LEELANAU	$ 16,305.00
LENAWEE	$ 111,046.00
LIVINGSTON	$ -
LUCE	$ -
MACKINAC	$ 54,700.00
MACOMB	$ -
MANISTEE	$ 40,132.00
MARQUETTE	$ 116,606.00
MASON	$ 327,149.00
MECOSTA	$ -
MENOMINEE	$ 90,835.00
MIDLAND	$ 355,458.00
MISSAUKEE	$ -
MONROE	$ 43,035.00
MONTCALM	$ 115,858.00
MONTMORENCY	$ -
MUSKEGON	$ -
NEWAYGO	$ -
OAKLAND	$ 68,998.00
OCEANA	$ 346,912.00
OGEMAW	$ 42,176.00
ONTONAGON	$ -
OSCEOLA	$ 403,308.00
OSCODA	$ -
OTSEGO	$ 17,711.00
OTTAWA	$ 38,893.00
PRESQUE ISLE	$ -
ROSCOMMON	$ -
SAGINAW	$ 514,705.00
ST CLAIR	$ 49,636.00
ST JOSEPH	$ 162,982.00
SANILAC	$ 106,664.00
SCHOOLCRAFT	$ 333,835.00
SHIAWASSEE	$ 147,322.00
TUSCOLA	$ 156,686.00
VAN BUREN	$ 230,070.00
WASHTENAW	$ -
WAYNE	$ 10,909.00
WEXFORD	$ 64,946.00
TOTALS	$ 8,919,393.00

*Conservation Stewardship Program (CSP)

The USDA is an equal opportunity provider, employer and lender.

FY2019 NRCS-Michigan Agricultural Land and Wetland Easements

	ACEP-ALE		ACEP-WRE		RCPP	
County	**Count**	**Acres**	**Count**	**Acres**	**Count**	**Acres**
Antrim					2	234.4
Grand Traverse					6	304
Hillsdale					1	36.44
Ingham	1	182.88				
Kent	1	67				
Leelanau					2	165.3
Montcalm			1	58.53		
Ottawa	1	147.43				
Sanilac			1	122.198		
Washtenaw	4	800.3			3	309

ACEP Agricultural Conservation Easement Program
ALE - Agricultural Land Easement
WRE - Wetland Reserve Easement
RCPP - Regional Conservation Partnership Program

The USDA is an equal opportunity provider, employer and lender.