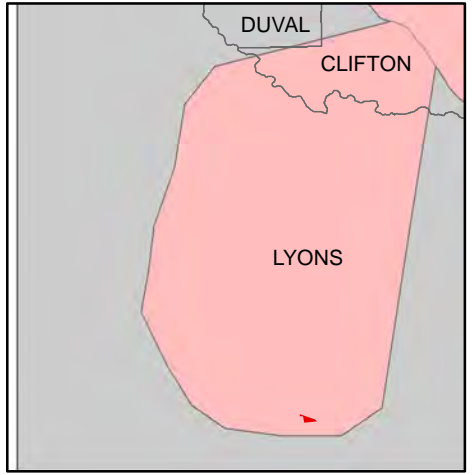


Cheatgrass Challenge Proposal

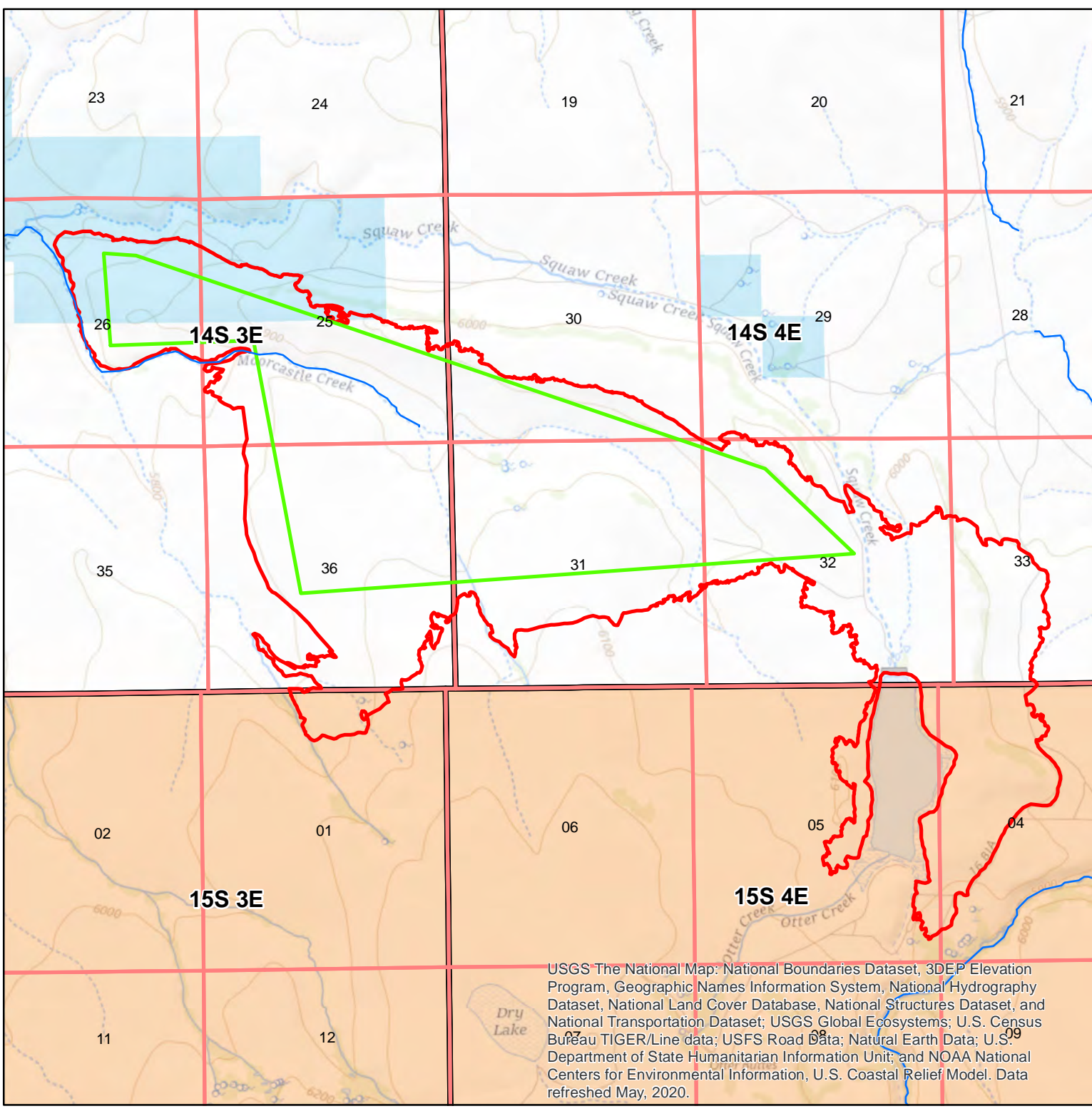
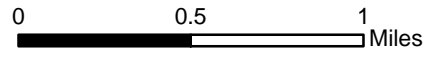
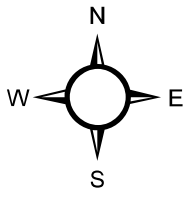
Moorecastle Basin AIG Treatments

Legend

- Project Area - 1,152 Acres
- 2018 Fire Perimeter
- Private
- State
- Indian Reservation
- Streams
- Sections
- Township & Range



**Moorecastle Complex*



USGS The National Map: National Boundaries Dataset, 3DEP Elevation Program, Geographic Names Information System, National Hydrography Dataset, National Land Cover Database, National Structures Dataset, and National Transportation Dataset; USGS Global Ecosystems; U.S. Census Bureau TIGER/Line data; USFS Road Data; Natural Earth Data; U.S. Department of State Humanitarian Information Unit; and NOAA National Centers for Environmental Information, U.S. Coastal Relief Model. Data refreshed May, 2020.