Nebraska Farm Service Agency

# Proposed Conservation Priority Areas

Date: 11/24/2020

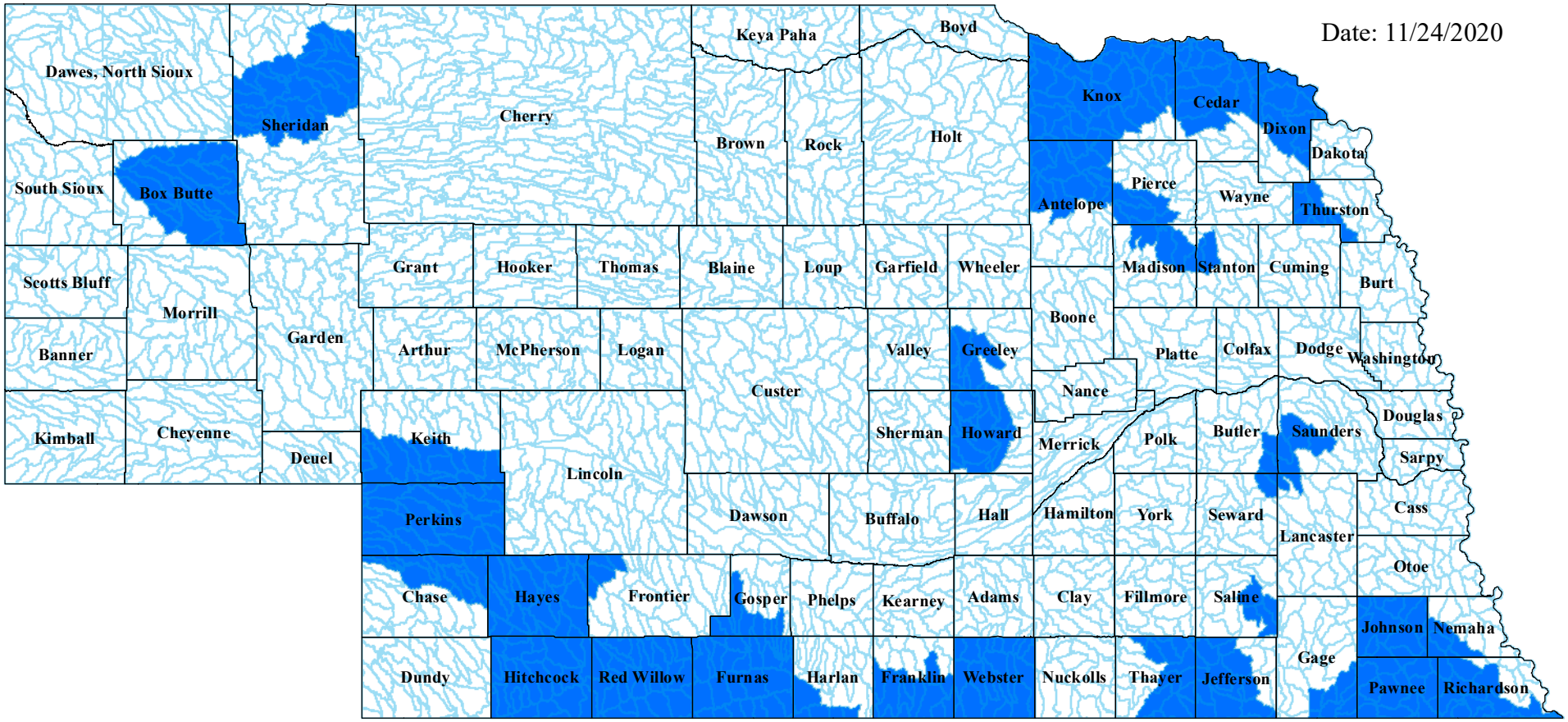


## Legend

- County Boundary
- Proposed State CPA
- HUC-12 Layer

Proposed Nebraska Conservation Priority Area layer is defined by a combination of the dd17_NonGeneralized County Boundary layer and the wbdhu12 HUC layer.

| | |
|---|---|
| Total Nebraska 3-CM Cropland: | 21,715,087.27 |
| Calculated 25% 3-CM Cropland: | 5,428,771.82 |
| 3-CM Cropland within Proposed CPA: | 5,419,200.26 |

USDA is an equal opportunity employer, provider, and lender.

Nebraska State Technical Committee Attachment B

Note: Not for public distribution.

Nebraska Farm Service Agency

# Proposed Wildlife Zone

Date: 11/24/2020

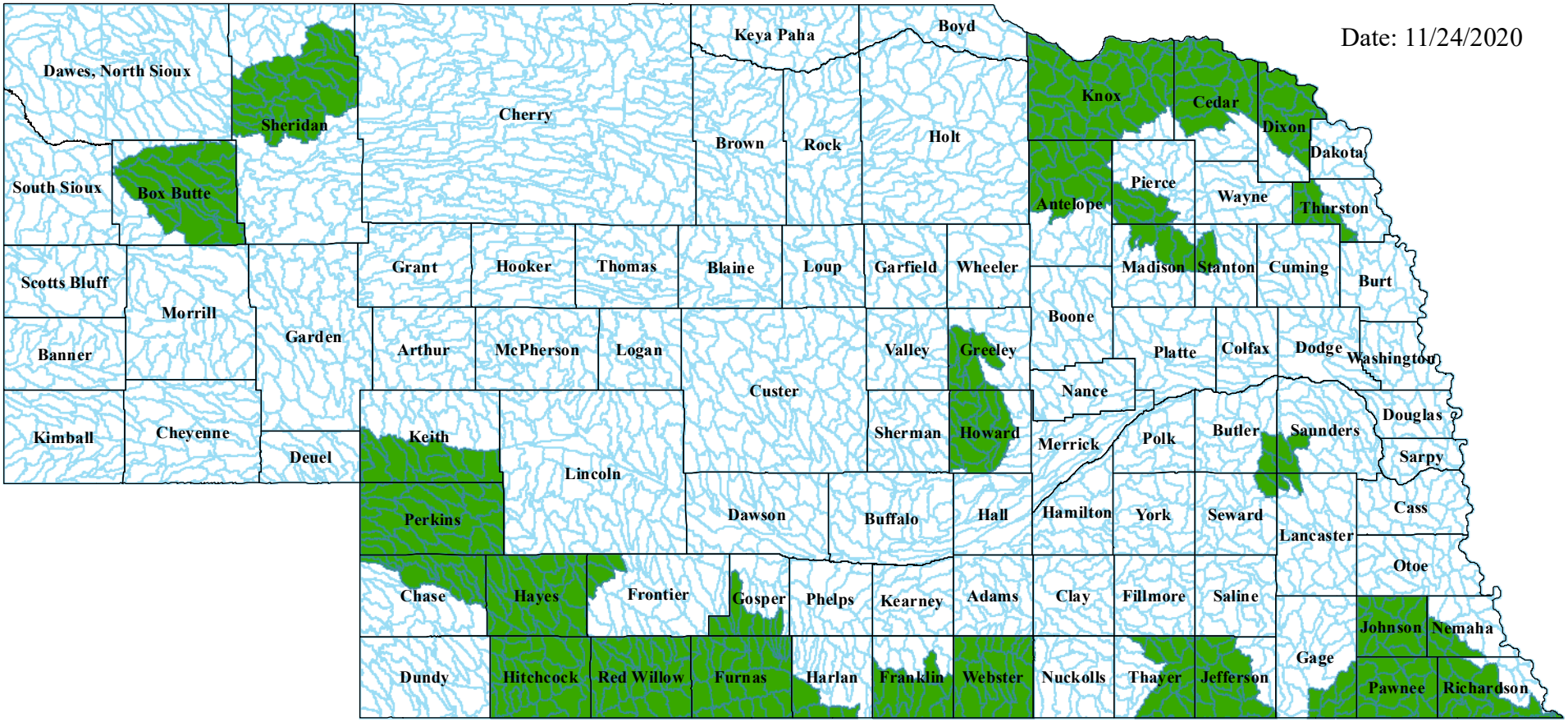


## Legend

- County Boundary
- Wildlife CPA
- HUC-12 Layer

Proposed Nebraska Conservation Priority Area layer is defined by a combination of the dd17_NonGeneralized County Boundary layer and the wbdhu12 HUC layer.

| | |
|---|---|
| Total Nebraska 3-CM Cropland: | 21,715,087.27 |
| Calculated 25% 3-CM Cropland: | 5,428,771.82 |
| 3-CM Cropland within Proposed Wildlife Zone: | 5,305,595.94 |

USDA is an equal opportunity employer, provider, and lender.

Nebraska State Technical Committee Attachment B

Note: Not for public distribution.

Nebraska Farm Service Agency

# Proposed Water Quality Zone

Date: 11/24/2020

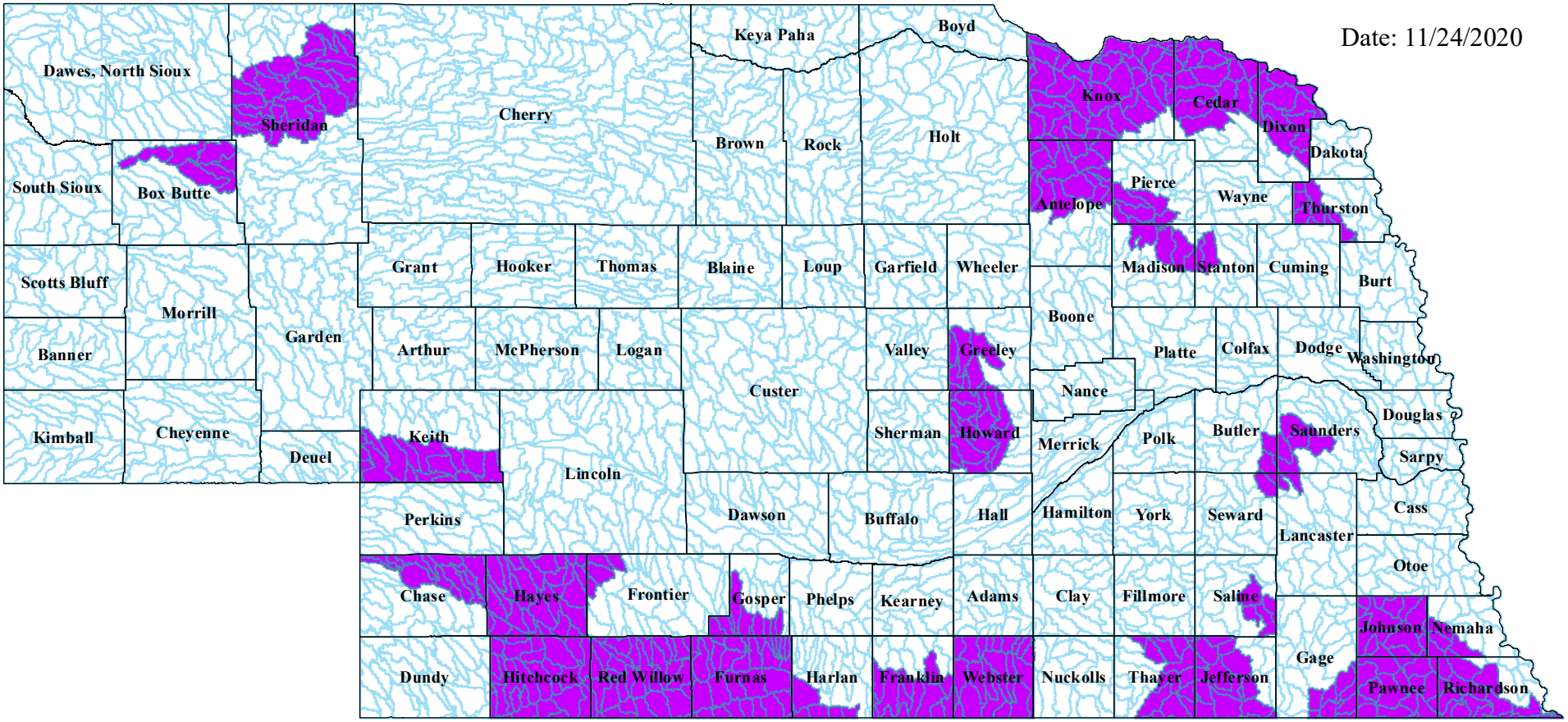


## Legend

- County Boundary
- Water Quality Zone
- HUC-12 Layer

Proposed Nebraska Conservation Priority Area layer is defined by a combination of the dd17_NonGeneralized County Boundary layer and the wbdhu12 HUC layer.

| | |
|---|---|
| Total Nebraska 3-CM Cropland: | 21,715,087.27 |
| Calculated 25% 3-CM Cropland: | 5,428,771.82 |
| 3-CM Cropland within Proposed WQ Zone: | 4,724,223.25 |

USDA is an equal opportunity employer, provider, and lender.

Nebraska State Technical Committee Attachment B

Note: Not for public distribution.