# State Technical Committee Meeting
## Dates and Information
## 2020

**Time:**

1:00 PM

**Meeting Dates:**

**Thursday, January 23, 2020**
**Tuesday, April 21, 2020**
**Wednesday, July 22, 2020**
**Thursday, October 22, 2020**

# State Technical Committee

## Meeting Information

Meetings are held in the USDA-NRCS Joint Conference Room (unless otherwise specified), located at 359 East Park Drive, Suite 2, Harrisburg, Pa 17111

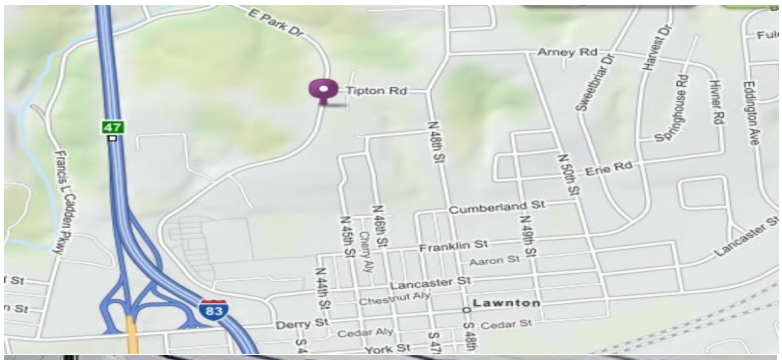

**Driving directions are on the following page!**


Natural Resources Conservation Service
359 East Park Drive, Suite 2
Harrisburg, PA 17111
Voice: 717-237-2100 | Fax: 855-813-2861


*Helping People Help the Land*


*USDA is an equal opportunity provider and employer.*

United States Department of Agriculture

# Directions to the NRCS Pennsylvania State Office

**USDA-NRCS**
**359 East Park Drive, Suite 2**
**Harrisburg, PA 17111**
NRCS is located on the east corner of the building
**Telephone: 717-237-2100**
**Fax: 717- 237-2238**
Building hours are: 8:00 AM to 4:30 PM
*If arriving outside of building hours please arrange for someone to meet you at the west building entrance to allow access to the building.*

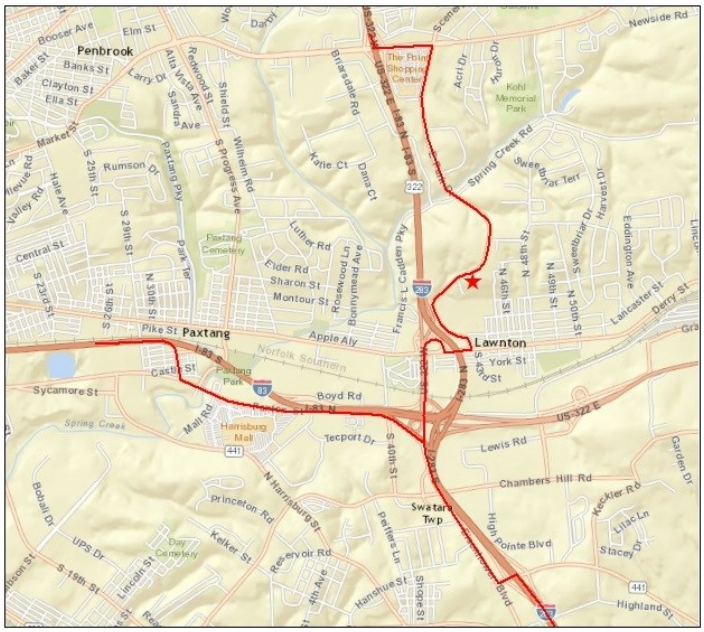


## Driving Directions

**From Washington, DC:** Take MD-295 N. - toward BALTIMORE; Merge onto MD-295 N via the exit; Merge onto I-95 N toward; BALTIMORE/COLLEGE PARK; Merge onto I-695 N/BALTIMORE BELTWAY INNER LOOP via exit number 49B- on the left- toward I-70/I83/TOWSON; Merge onto I-83 N via exit number 24 toward TIMONIUM/YORK PA.; Continue on I83 N to exit number 45 toward Paxton Street; merge onto S 32nd Street; turn left onto Capital Area Greenbelt/Parkview Lane; turn left onto Capital Area Greenbelt/City Park Drive and continue to follow Capital Area Greenbelt; take the 1st right onto Derry Street; turn left onto East Park Drive and travel approximately 0.6 mile. **Destination will be on the right.**

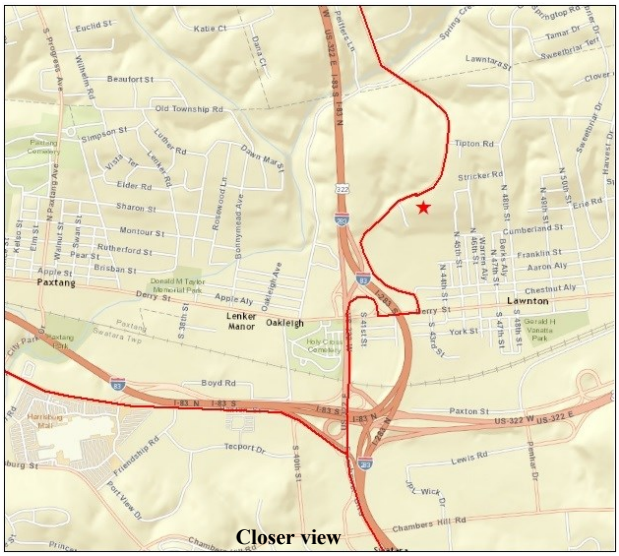


**From Philadelphia:** Take exit 247 to merge onto I-283 N toward PA-283/Harrisburg/Hershey; take exit 2 for PA-441 N; turn left onto PA-441 N/Lindle Road; turn right onto Eisenhower Boulevard; continue onto US-322 W; keep right at the fork, follow signs for Derry Street; keep left at the fork, follow signs for Lawnton; turn left onto Derry Street; Take the 1st left onto East Park Drive and travel approximately 0.6 mile. **Destination will be on the right.**

**From Pittsburgh:** I-76 E/Pennsylvania Turnpike East; Take exit 236 toward U.S. 15 N/Harrisburg; continue on the ramp and merge onto US-15 N; Take the exit onto PA-581 E toward I-83/ Harrisburg/Hershey; Merge onto I-83 N; take exit 45 toward Paxton Street; Merge onto S 32nd Street; turn left onto Capital Area Greenbelt/Parkview Lane; turn left onto Capital Area Greenbelt/City Park Drive and continue to follow Capital Area Greenbelt; take the 1st right onto Derry Street; turn left onto East Park Drive and travel approximately 0.6 mile. **Destination will be on the right.**

**From State College:** Merge onto US-322E via the ramp to Lewistown; Merge onto US-22/US-322; Take the exit onto I-81N/US-322E toward Hershey; Continue on US-322 E, follow signs for I-83S/Hershey York; Continue onto I-83S/US-322E; Take Exit 48 for Union Deposit Road; Turn left onto Union Deposit Road; Turn right onto East Park Drive and travel approximately 0.6 mile. **Destination will be on the right.**