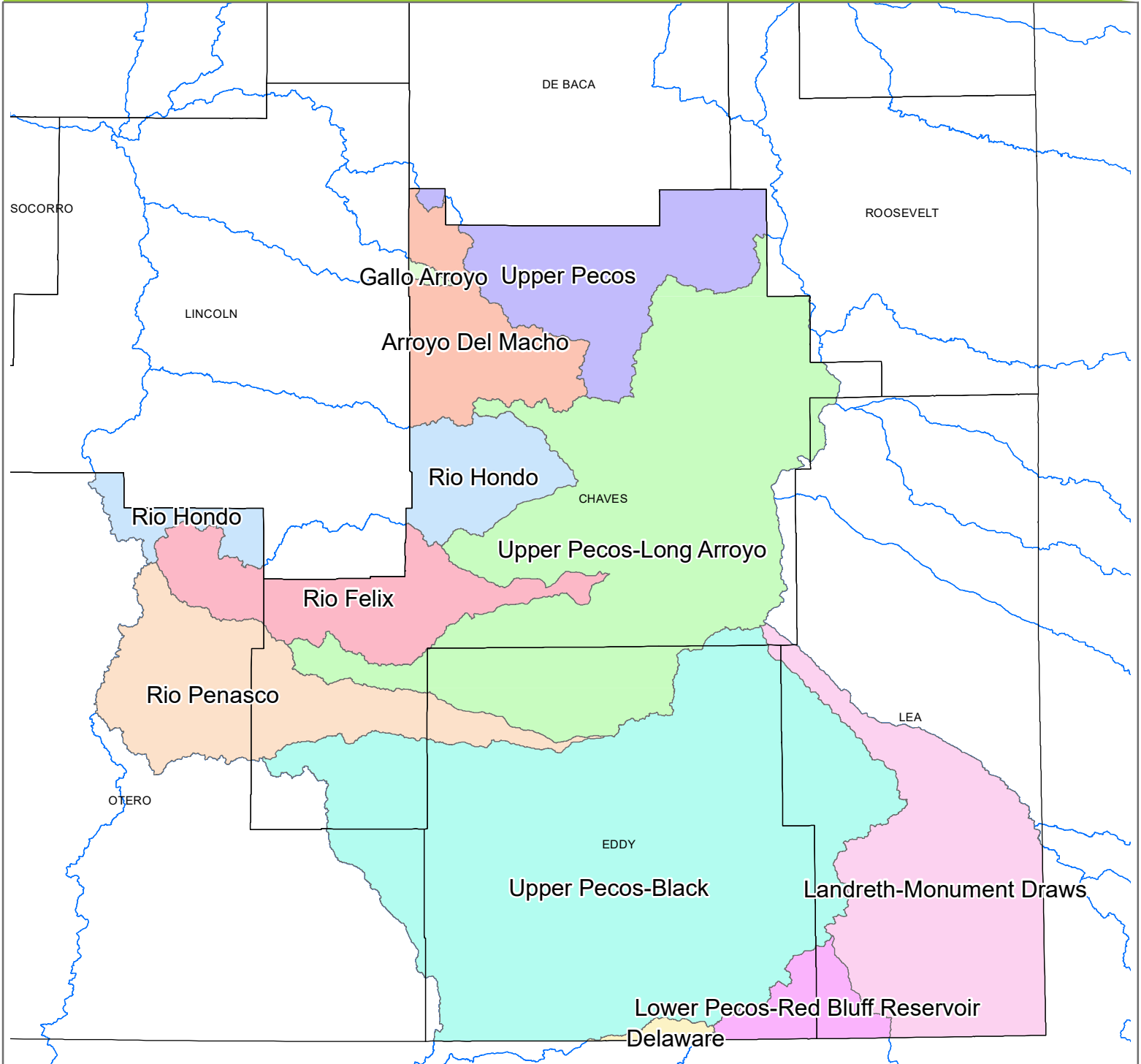




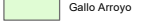

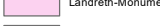







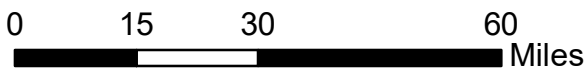
RCP - CSP Pecos Watershed

Eligible Subwatersheds in New Mexico



Eligible Pecos watersheds in Eddy, Chaves, Lea and Otero Counties

- | | |
|---|---|
|  Arroyo Del Macho |  Rio Hondo |
|  Delaware |  Rio Penasco |
|  Gallo Arroyo |  Upper Pecos |
|  Landreth-Monument Draws |  Upper Pecos-Black |
|  Lower Pecos-Red Bluff Reservoir |  Upper Pecos-Long Arroyo |
|  Rio Felix |  WBDHU8 |



Path: D:\data\RCP_0119\Pecos_watershed_co.mxd

USDA is an equal opportunity provider, employer, and lender. 5/28/2019

New Mexico
Natural
Resources
Conservation
Service
nrcs.usda.gov/