











Biologically Unique Landscapes of the Nebraska Panhandle

Map Features

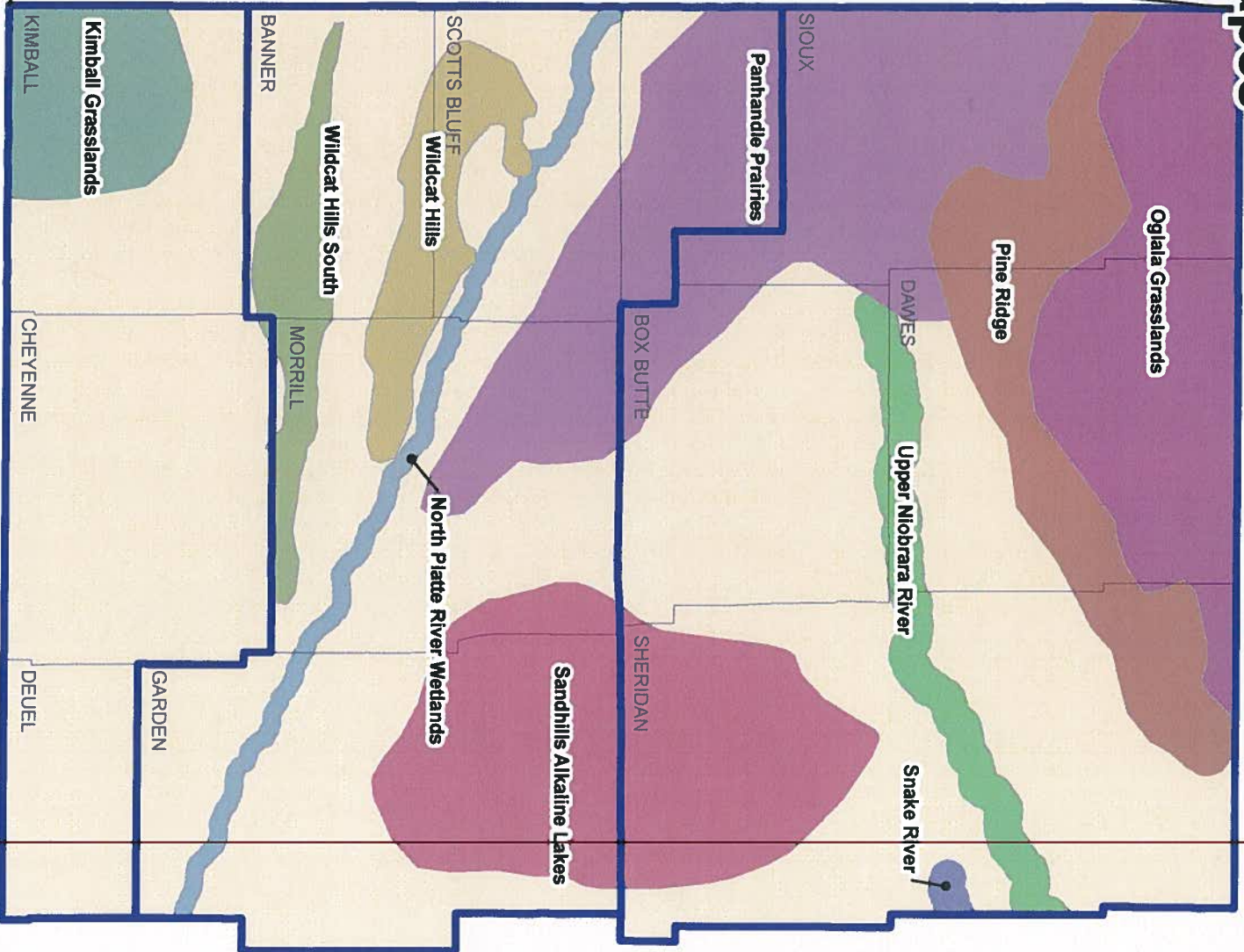
-  NRD Boundaries
-  County Boundaries

Biologically Unique Landscapes

NAME

-  Kimball Grasslands
-  North Platte River Wetlands
-  Oglala Grasslands
-  Panhandle Prairies
-  Pine Ridge
-  Sandhills Alkaline Lakes
-  Snake River
-  Upper Niobrara River
-  Wildcat Hills
-  Wildcat Hills South

Nebraska Counties



Date: 2/24/2017