

Notice of Prescribed Burn

What YOU Need to Know.



Details and Dates

USDA's Natural Resources Conservation Service (NRCS) in partnership with a private land owner will perform a prescribed burn on a site enrolled in the Wetlands Reserve Program in Klamath County, Oregon.

The exact date and time of the burn(s) will depend on weather conditions, but the burn(s) will take place sometime between:

May 7 - May 31, 2025

Easement Site

Burn Area: 35 acres

Location: Approximately 1/2 mile west of OR 62 and 5 miles west of Chiloquin, OR.

Private lands and public lands are adjacent to the burn area.

Expectations

The burn will be completed by professional prescribed burning teams and will be closely monitored by technical staff to ensure public safety.

Minimal smoke impact is expected.

Prescribed burning is an effective land management tool that provides multiple benefits to the land, including healthier soils, and improved habitat for wildlife.

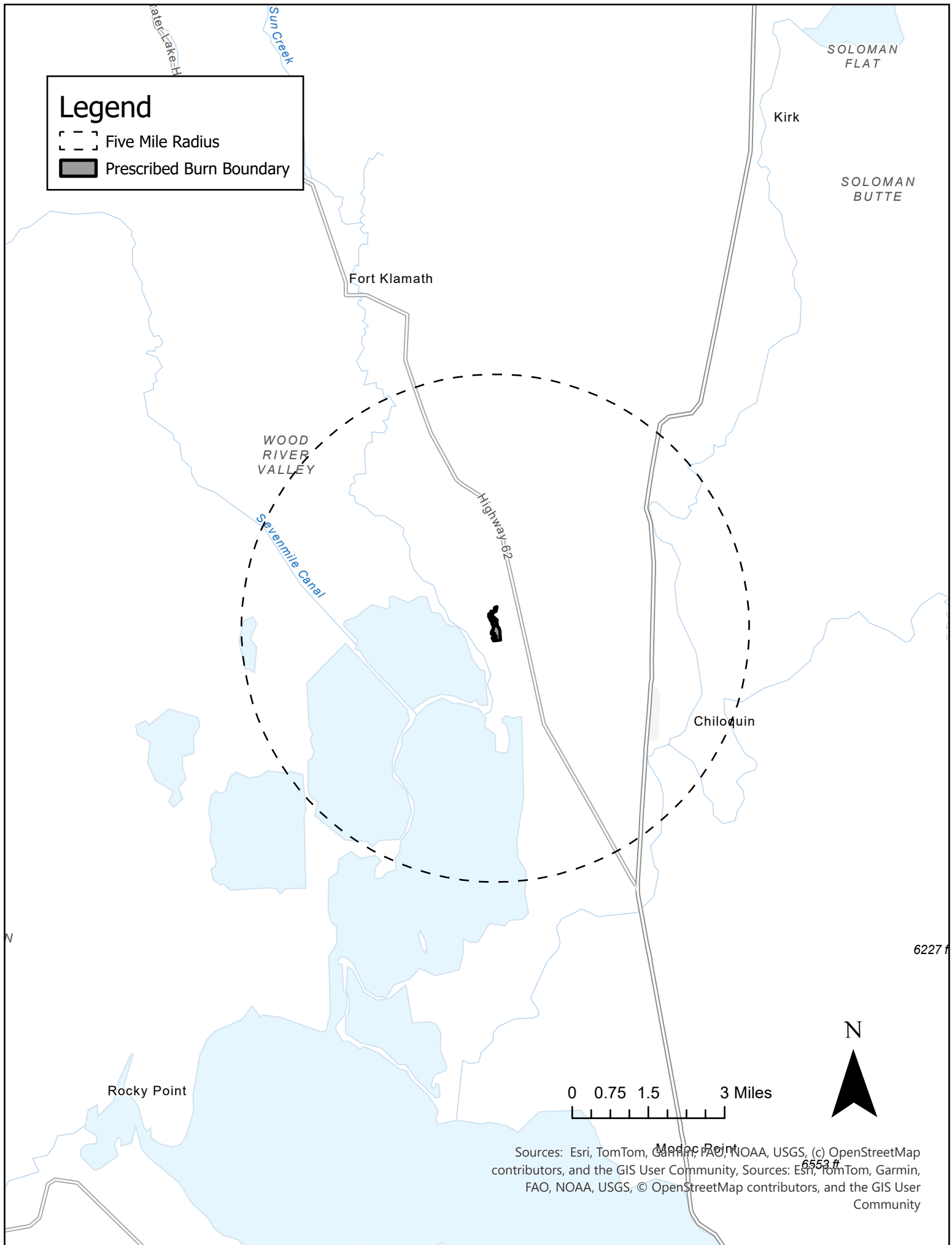
Contact:

Ariel Stropes,
Basin Wetland Specialist
Phone: 541-727-2188
Email:
Ariel.Stropes@usda.gov


See map on back page
for specific burn location.


Notice published May 2025
by NRCS Oregon.





Legend

 Five Mile Radius

 Prescribed Burn Boundary

Sources: Esri, TomTom, Garmin, FAO, NOAA, USGS, (c) OpenStreetMap contributors, and the GIS User Community, Sources: Esri, TomTom, Garmin, FAO, NOAA, USGS, © OpenStreetMap contributors, and the GIS User Community