

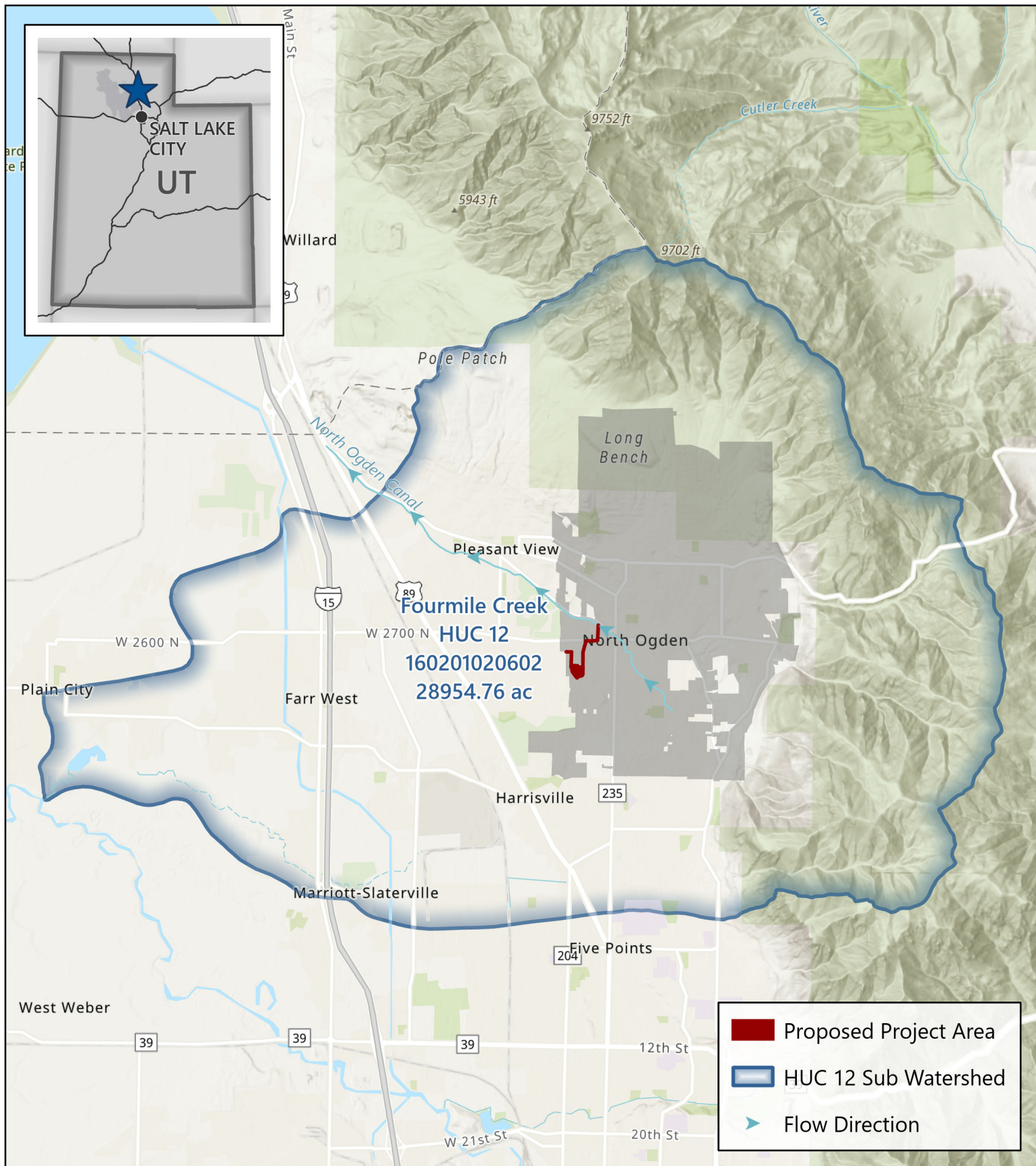
Appendix B. Project Maps

Appendix B. Project Maps

Table of Contents

| | |
|---------------------------|-----|
| Watershed Map | B-3 |
| Preferred Alternative Map | B-5 |
| Benefited Areas Map | B-7 |

Watershed Map

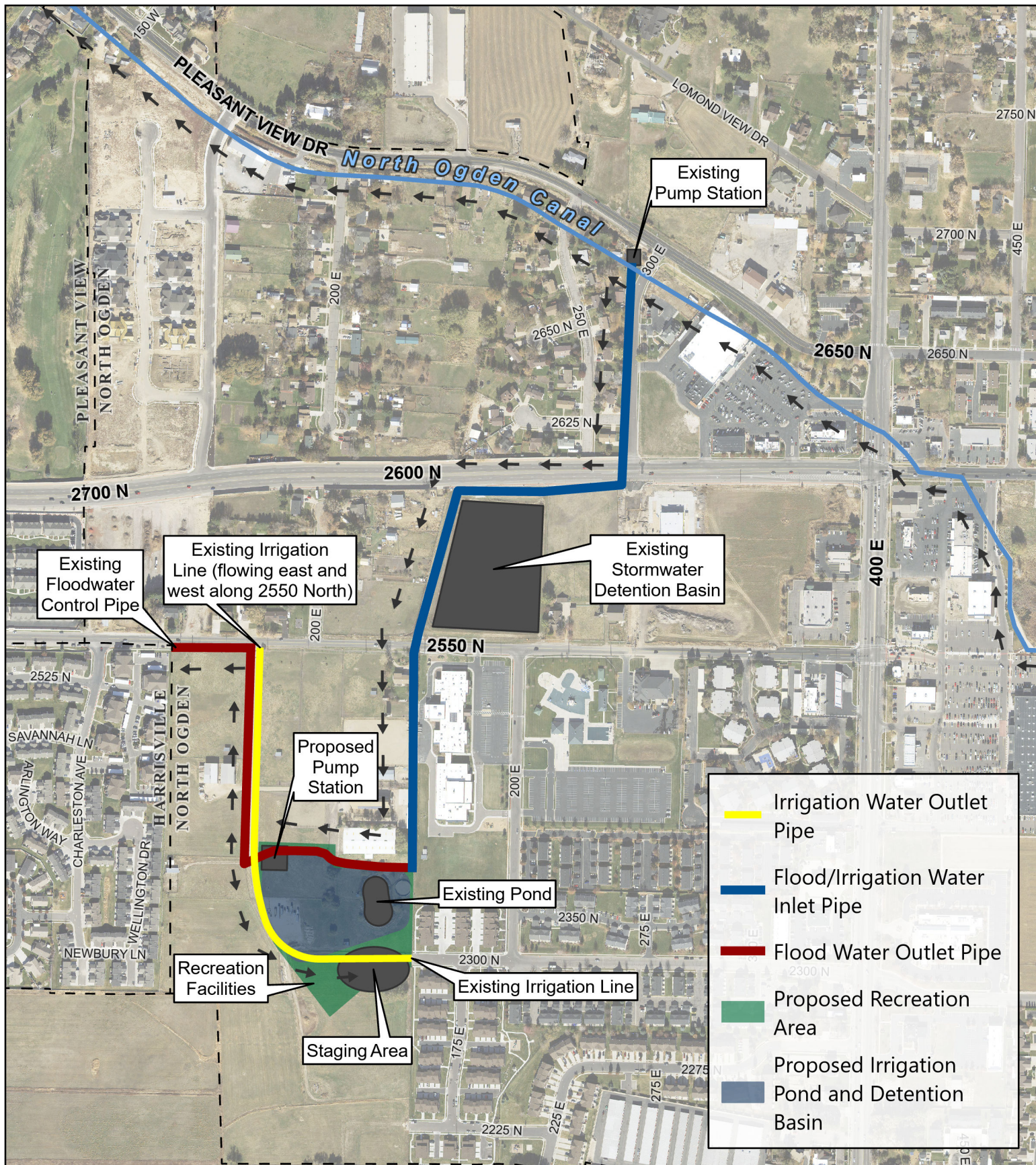


NORTH OGDEN PROJECT WATERSHED PLAN-EA



May 2023

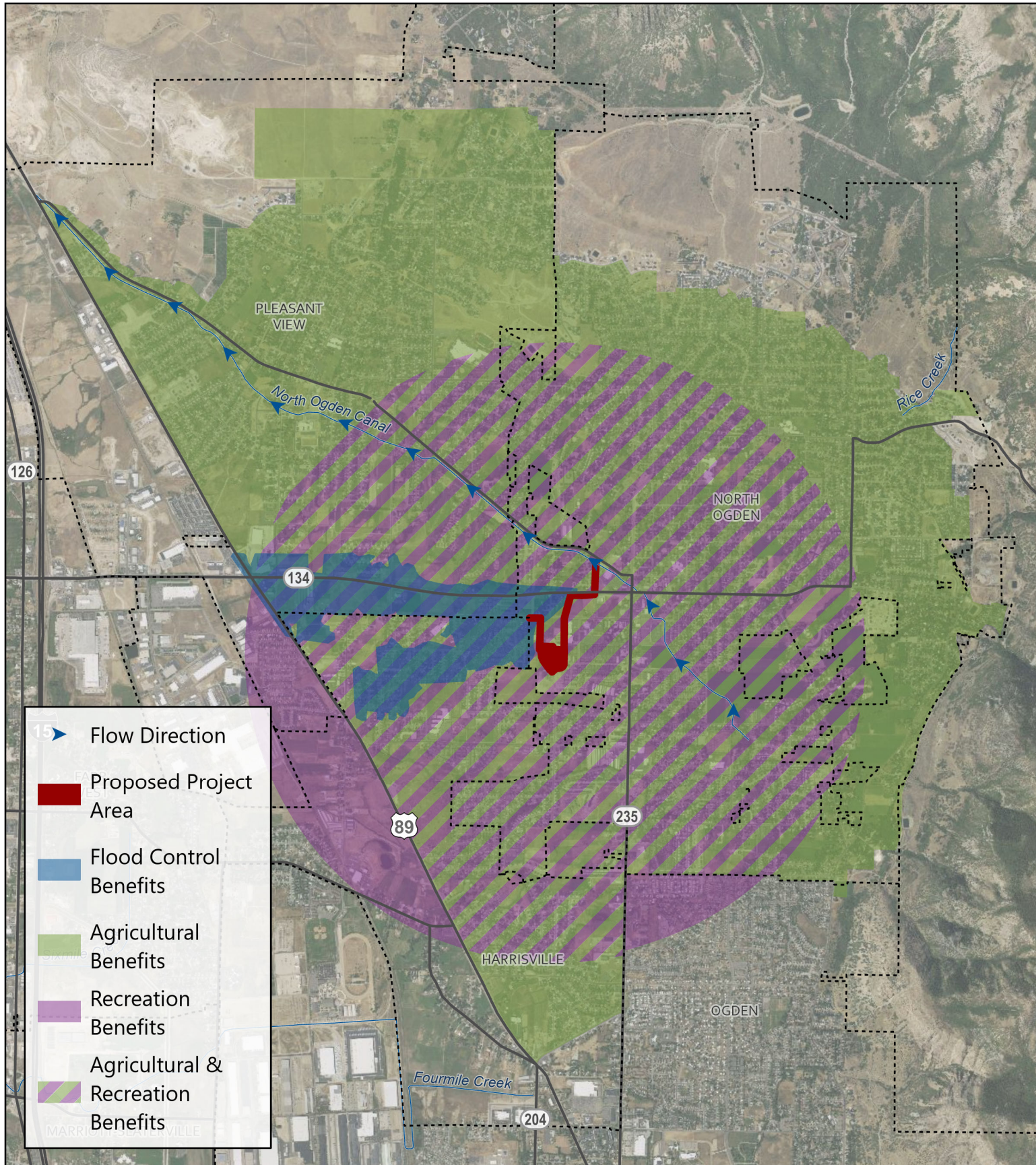
Preferred Alternative Map



PREFERRED ALTERNATIVE



Benefited Areas Map



BENEFITTED AREAS

