



United States  
Department of  
Agriculture

# Notice of Prescribed Burn

What **YOU**  
Need to Know.



USDA's Natural Resources Conservation Service (NRCS) in partnership with EcoStudies Institute will perform a prescribed burn on a complex of sites enrolled in the Wetlands Reserve Program in Marion County, Oregon.

The exact date and time of the burn(s) will depend on weather conditions, but the burn(s) will take place sometime between:

**Sept. 1 - Oct. 31, 2024**

#### Easement Sites

Burn Area: 318 acres

Location: 4 miles south of Turner, 5.5 miles northeast of Jefferson

Private residences are adjacent to the burn area.

The burn(s) will be completed by professional prescribed burning teams and will be closely monitored by technical staff to ensure public safety. Minimal smoke impact is expected.

Prescribed burning is an effective land management tool that provides multiple benefits to the land, including healthier soils, and improved habitat for wildlife.

Notice Published July 2024 by NRCS Oregon.

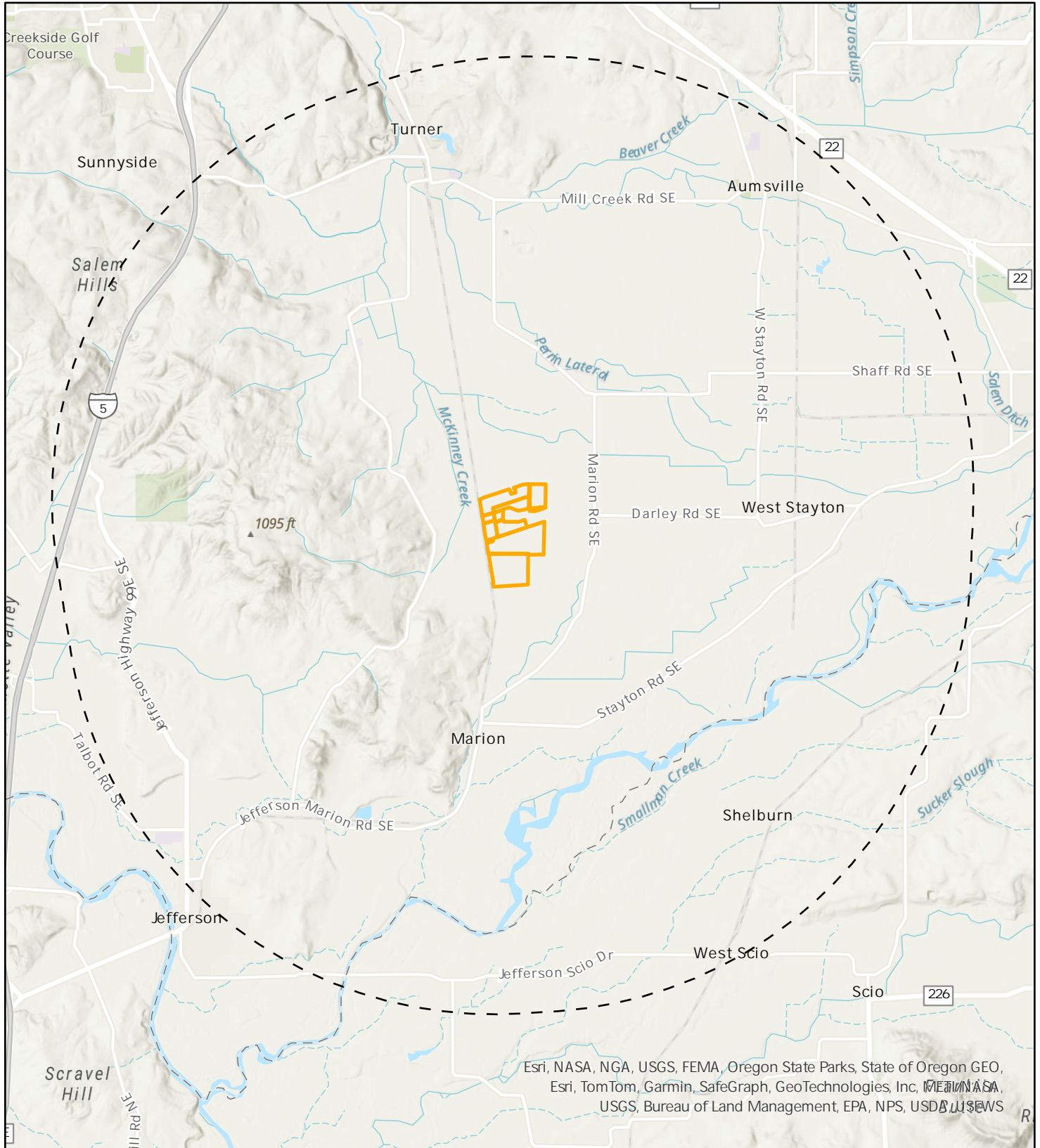
USDA is an equal opportunity provider, employer and lender.  
Visit Us Online: [www.or.nrcs.usda.gov](http://www.or.nrcs.usda.gov)

#### CONTACT:

Dani Aleshire  
NRCS Basin Easement Specialist  
Phone: 971-378-9904  
[Dannelle.Aleshire@usda.gov](mailto:Dannelle.Aleshire@usda.gov)



See Map on Back Page  
for specific burn location.

# WRP Easement Prescribed Fire Outreach



Esri, NASA, NGA, USGS, FEMA, Oregon State Parks, State of Oregon GEO,  
Esri, TomTom, Garmin, SafeGraph, GeoTechnologies, Inc, METI/NASA,  
USGS, Bureau of Land Management, EPA, NPS, USDA, USFS



-  Easement Boundary
-  5-Mile Notification Radius



Scale: 1:100,000

