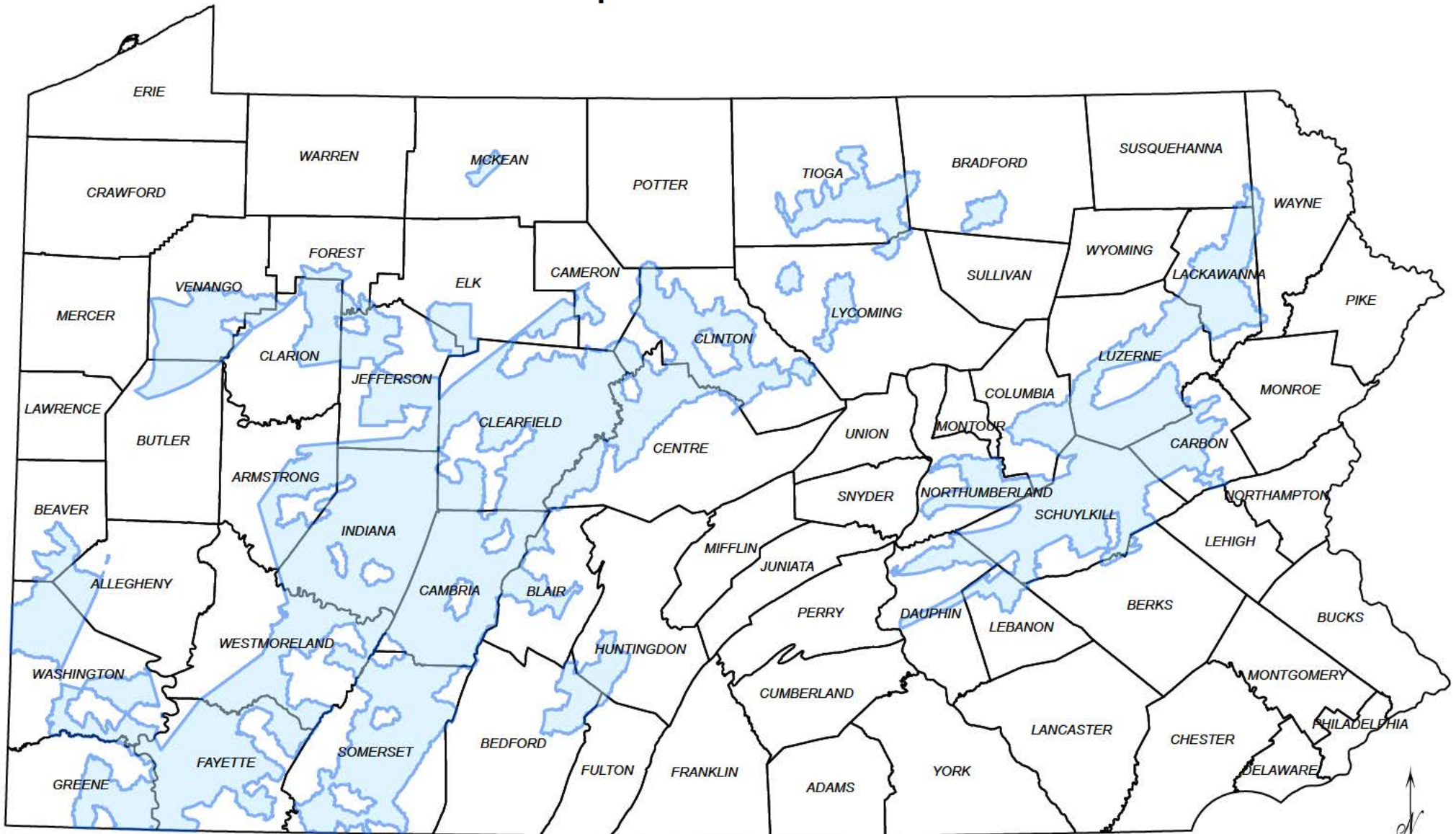




RCCP Project #2650 Healing Mine-Scarred Landscapes via Reforestation



-  Area of Project Eligibility
-  County Boundary

Map Description: Area defined using 12 digit hydrologic units which have an acid mine drainage impaired stream within it, then clipped by the cerulean warbler, golden-winged warbler, and ruffed grouse areas in Pennsylvania.

