Appendix B: Project Maps

- **Planning Area & Watershed Map**
- **Watershed Map**
- **Study Area Map**
- **Area of Potential Effects (APE) Map**
- **Structural Rehabilitation Alternative Flood Inundation Area, 100-Year Storm, Max Impact Maps**
- **Decommissioning Alternative Flood Inundation Area, 100-Year Storm, Max Impact Maps**
- **Existing Conditions (No Action) Flood Inundation Area, 100-Year Storm, Max Impact Maps**

Planning Area & Watershed Map

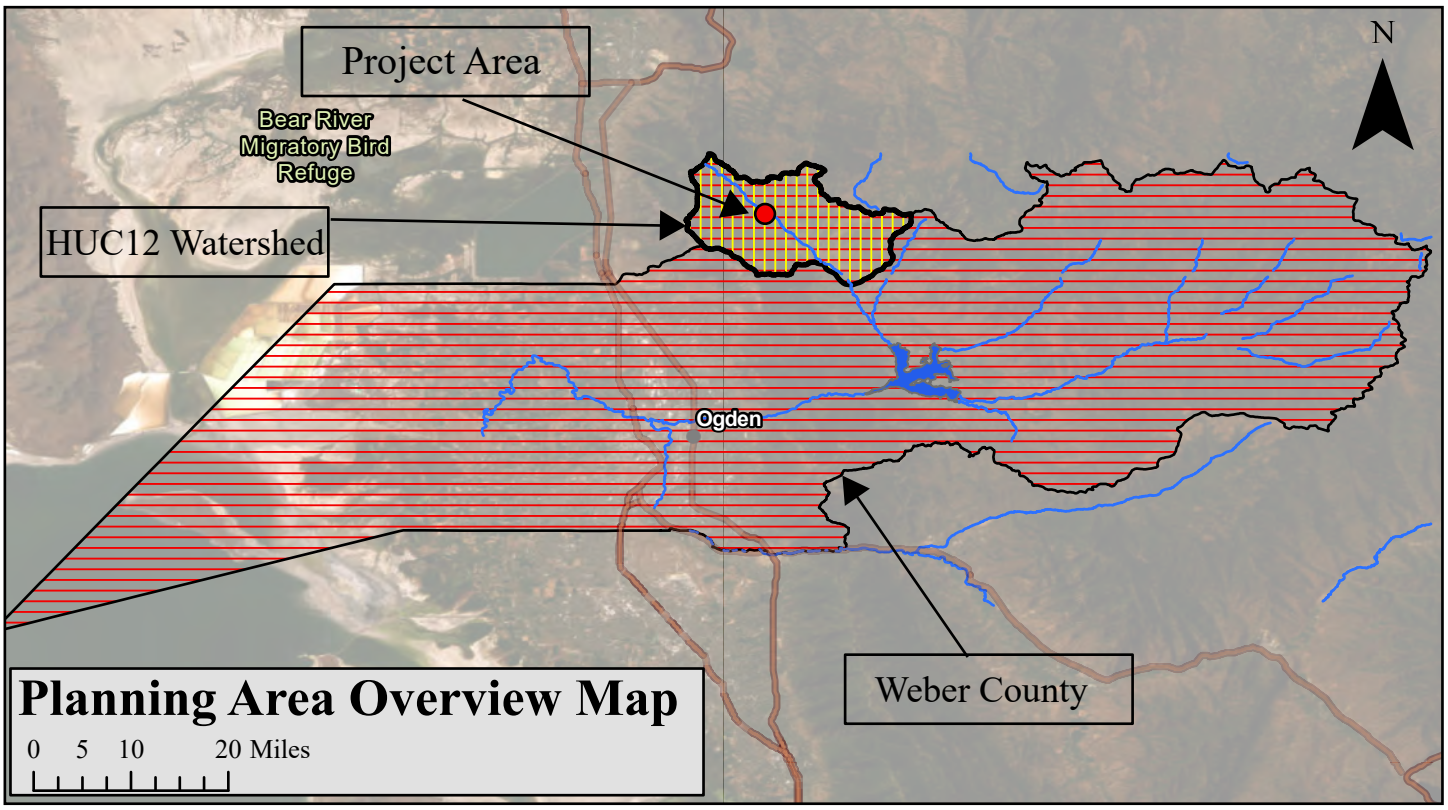

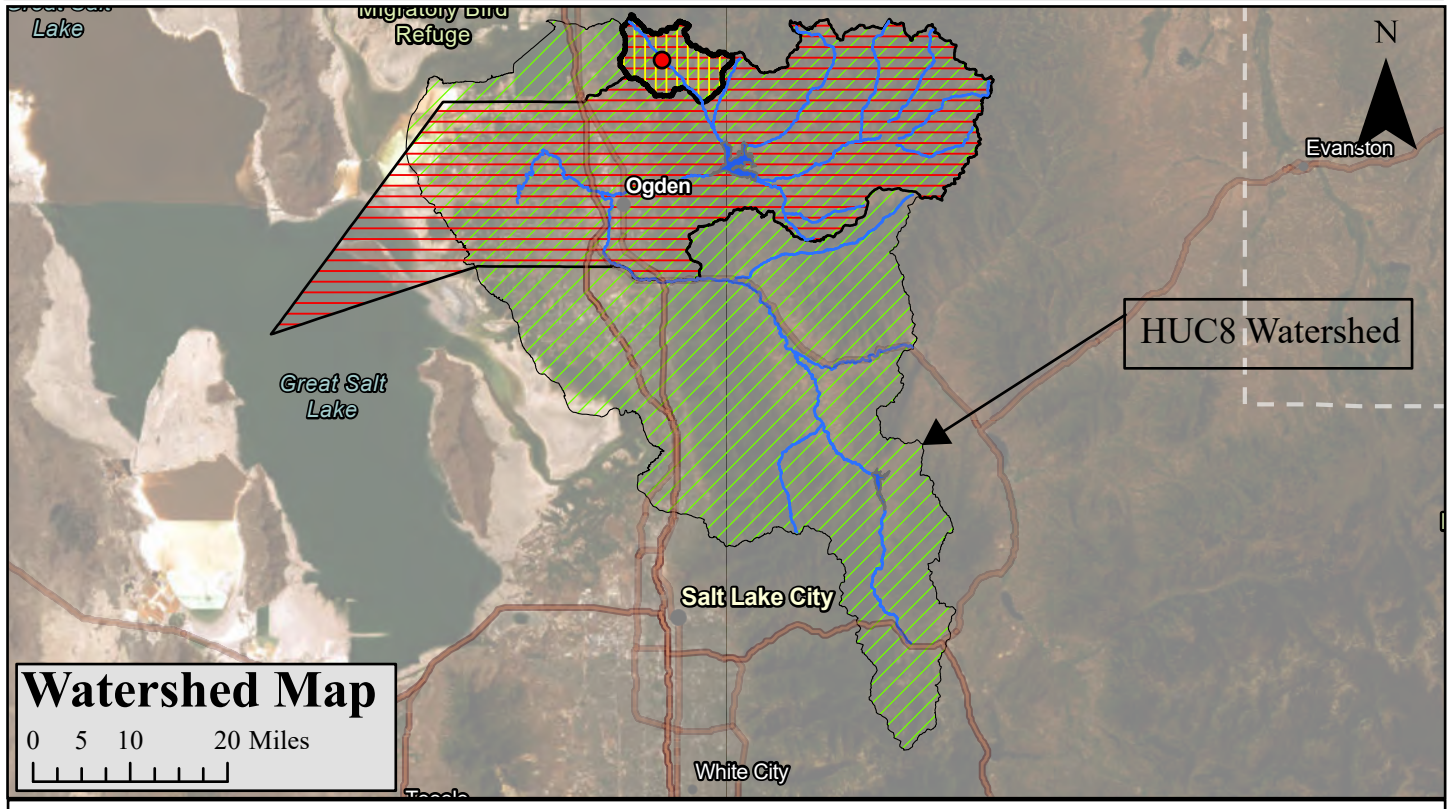

Legend

- NHD Major Streams
- Weber County
- Project Location
- HUC12 (North Fork Ogden) Watershed
- HUC8 (Lower Weber) Watershed

FRANSON CIVIL ENGINEERS

Weber County

Utaba Dam Rehabilitation Supplemental Watershed Plan-EA

Planning Area & Watershed Maps

O:\23074 Weber Co Utaba Dam Rehabilitation\Plan-EA Figures

Watershed Map

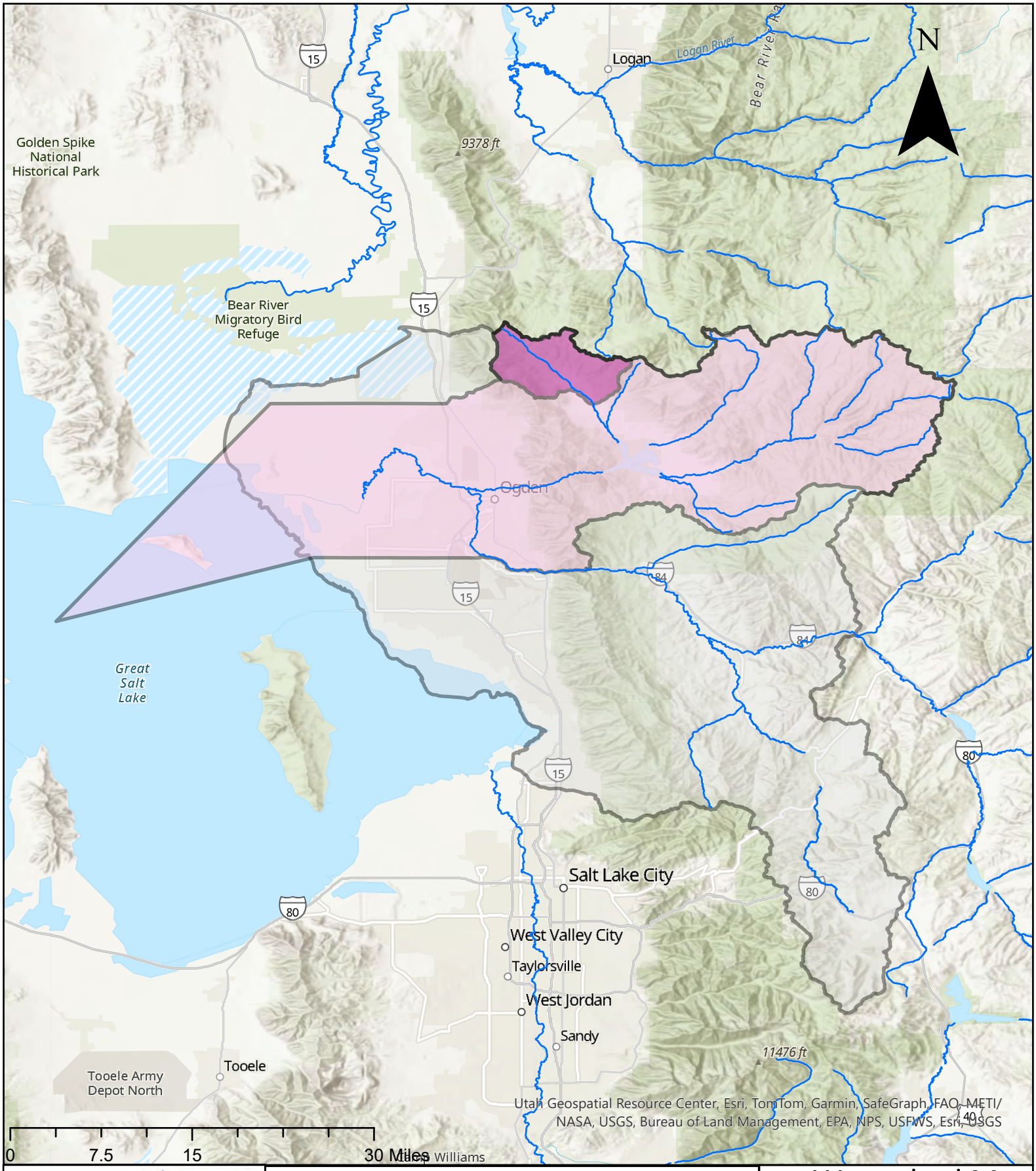

FRANSON CIVIL ENGINEERS

WEBER COUNTY

USDA NRCS

United States Department of Agriculture
Natural Resources Conservation Service

- NHD Major Streams
- Weber County
- HUC12 Cutler Creek-North Fork Ogden River Watershed
- HUC8 (Lower Weber) Watershed

Watershed Map

Utaba Dam Rehabilitation Supplemental Plan-EA

Figure X-X

Study Area Map

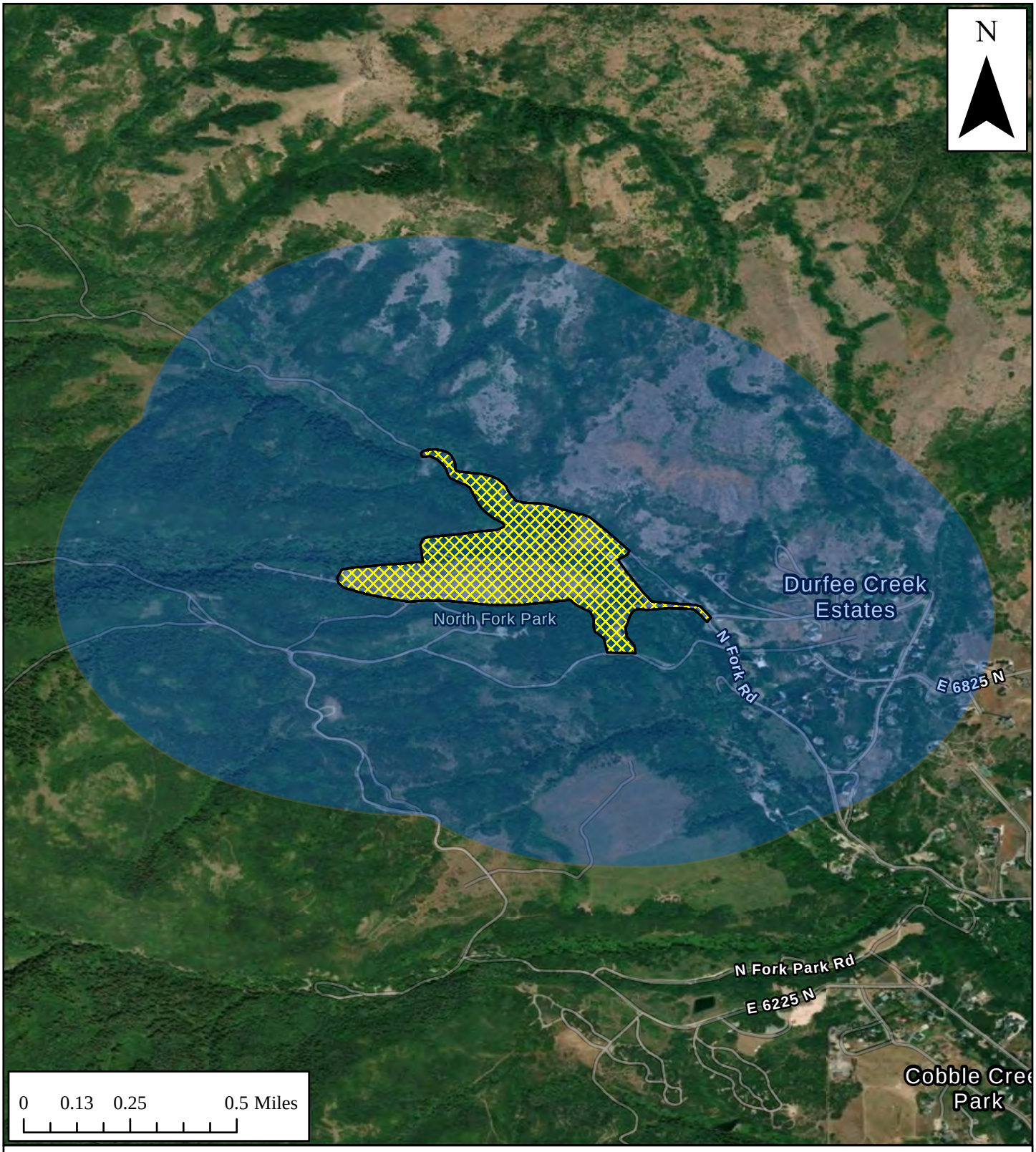

Legend

- Study Area
- Study Area
- 1/2 Mile Buffer for Biological Studies

FRANSON CIVIL ENGINEERS

Weber County

Utaba Dam Rehabilitation Supplemental Watershed Plan-EA

Study Area/Action Area Map

O:\23074 Weber Co Utaba Dam Rehabilitation\Plan-EA Figures

Area of Potential Effects (APE) Map

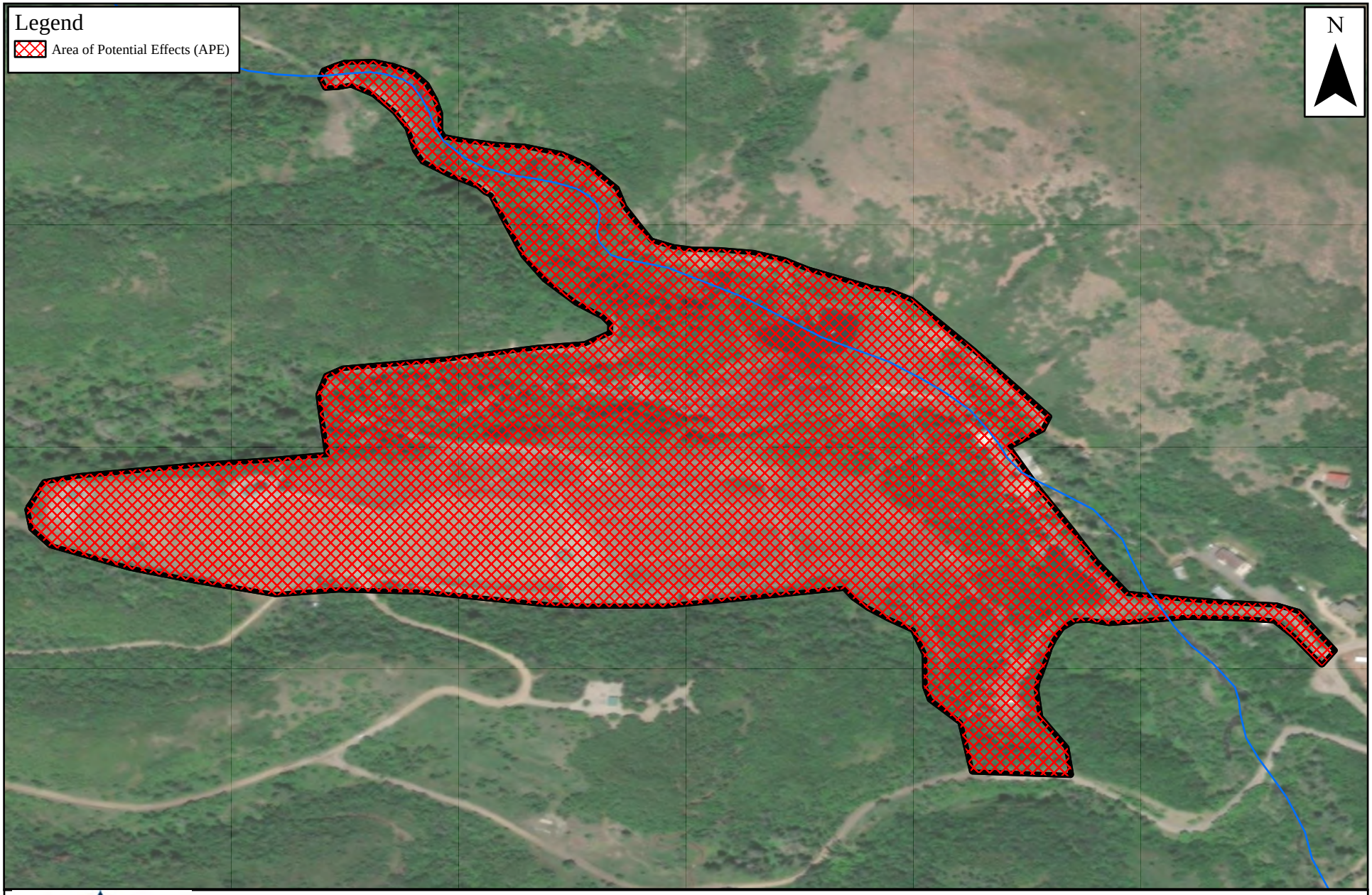

FRANSON
CIVIL ENGINEERS

Weber County

Utaba Dam Rehabilitation Supplemental Watershed Plan-EA

Area of Potential Effects (APE) Map

O:\23074 Weber Co Utaba Dam Rehabilitation\Plan-EA Figures

Structural Rehabilitation Alternative Flood Inundation Area, 100-Year Storm, Max Impact Figures

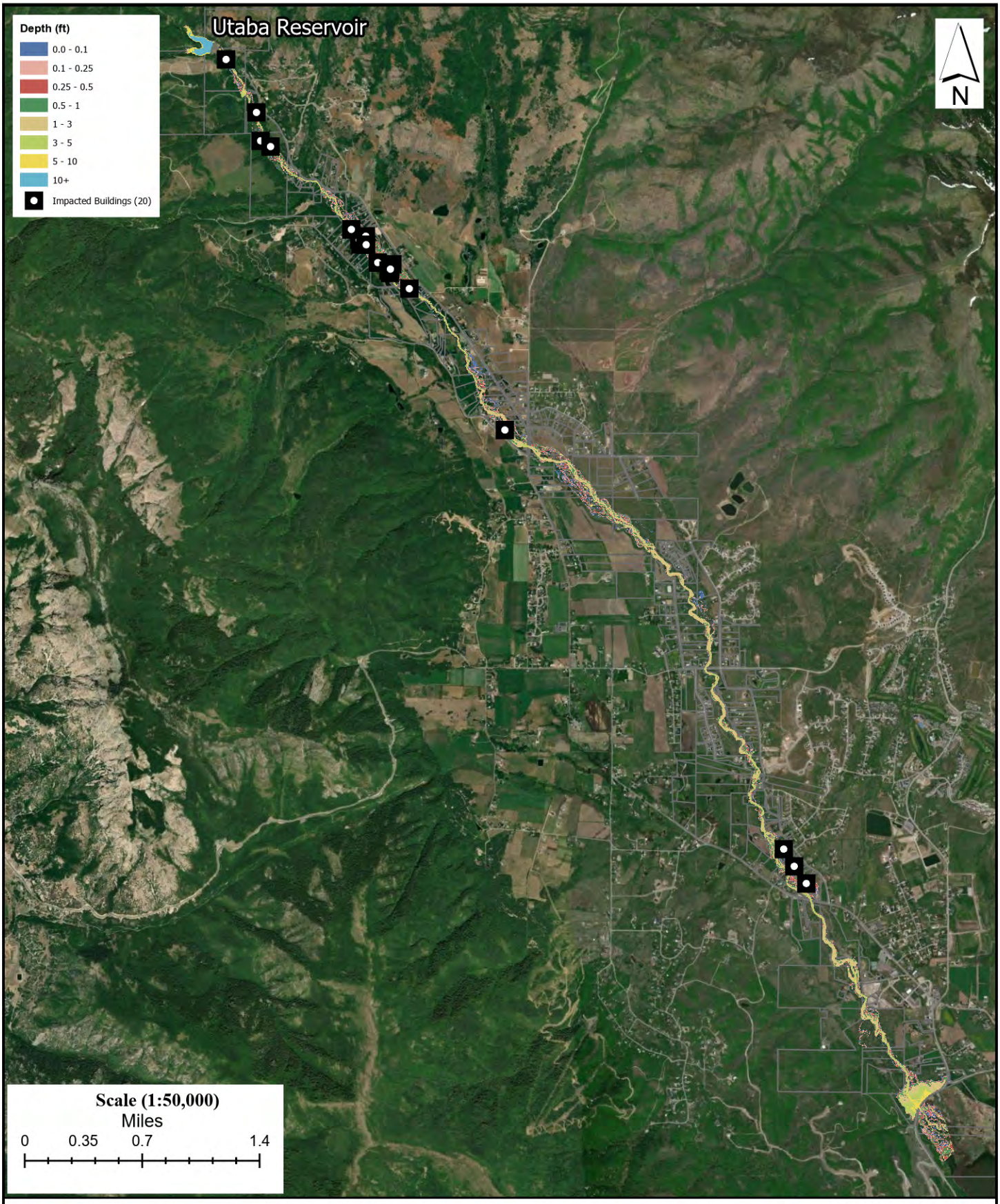

Weber County

Utaba Retarding Dam Rehabilitation Plan Environmental Assessment

Structural Alternative Flood Inundation Area: 100-Year Storm, Max Impact

FRANSON CIVIL ENGINEERS

USDA United States Department of Agriculture
Natural Resources Conservation Service

O:\23074 Weber Co Utaba Dam Rehabilitation\ArcMap Figures\Disturbance Area\Preferred Alternative Disturbance Area.aprx

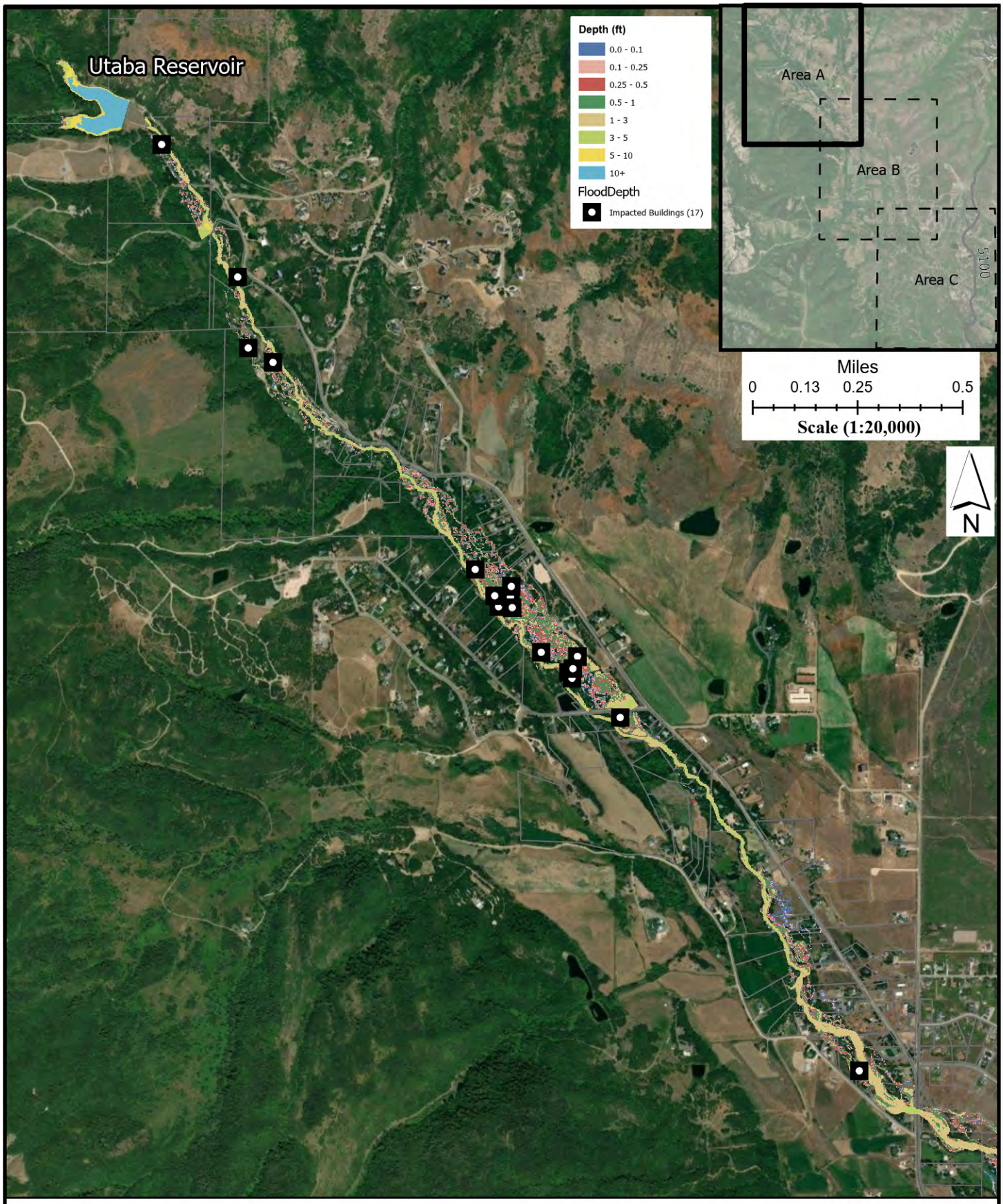

Weber County

Utaba Retarding Dam Rehabilitation Plan Environmental Assessment

Structural Alternative Flood Inundation Area: 100-Year Storm, Max Impact

FRANSON CIVIL ENGINEERS

USDA United States Department of Agriculture
Natural Resources Conservation Service

O:\23074 Weber Co Utaba Dam Rehabilitation\ArcMap Figures\Disturbance Area\Preferred Alternative Disturbance Area.aprx

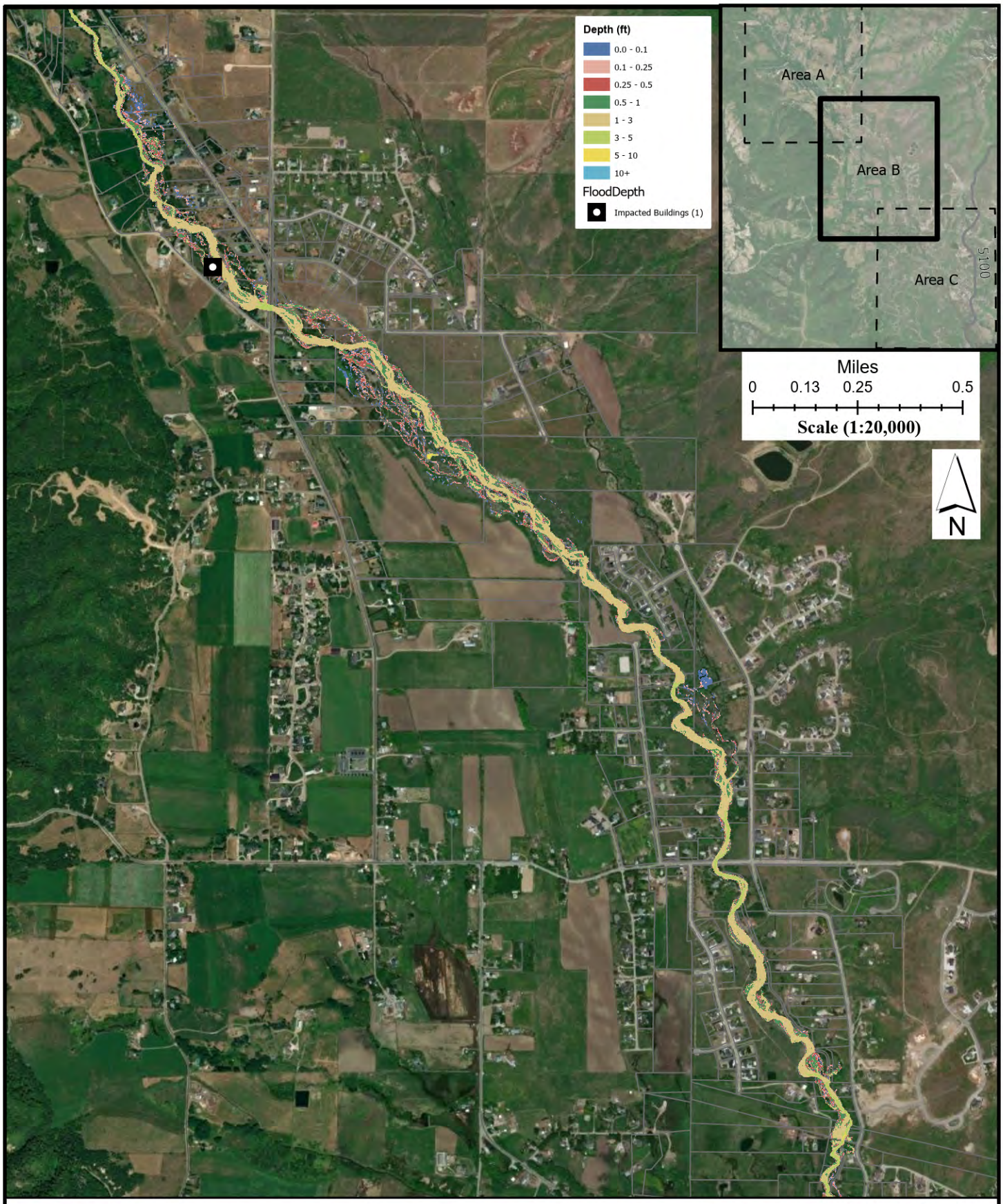

Weber County

Utaba Retarding Dam Rehabilitation Plan Environmental Assessment

Structural Alternative Flood Inundation Area: 100-Year Storm, Max Impact

FRANSON CIVIL ENGINEERS

USDA United States Department of Agriculture
Natural Resources Conservation Service

O:\23074 Weber Co Utaba Dam Rehabilitation\ArcMap Figures\Disturbance Area\Preferred Alternative Disturbance Area.aprx

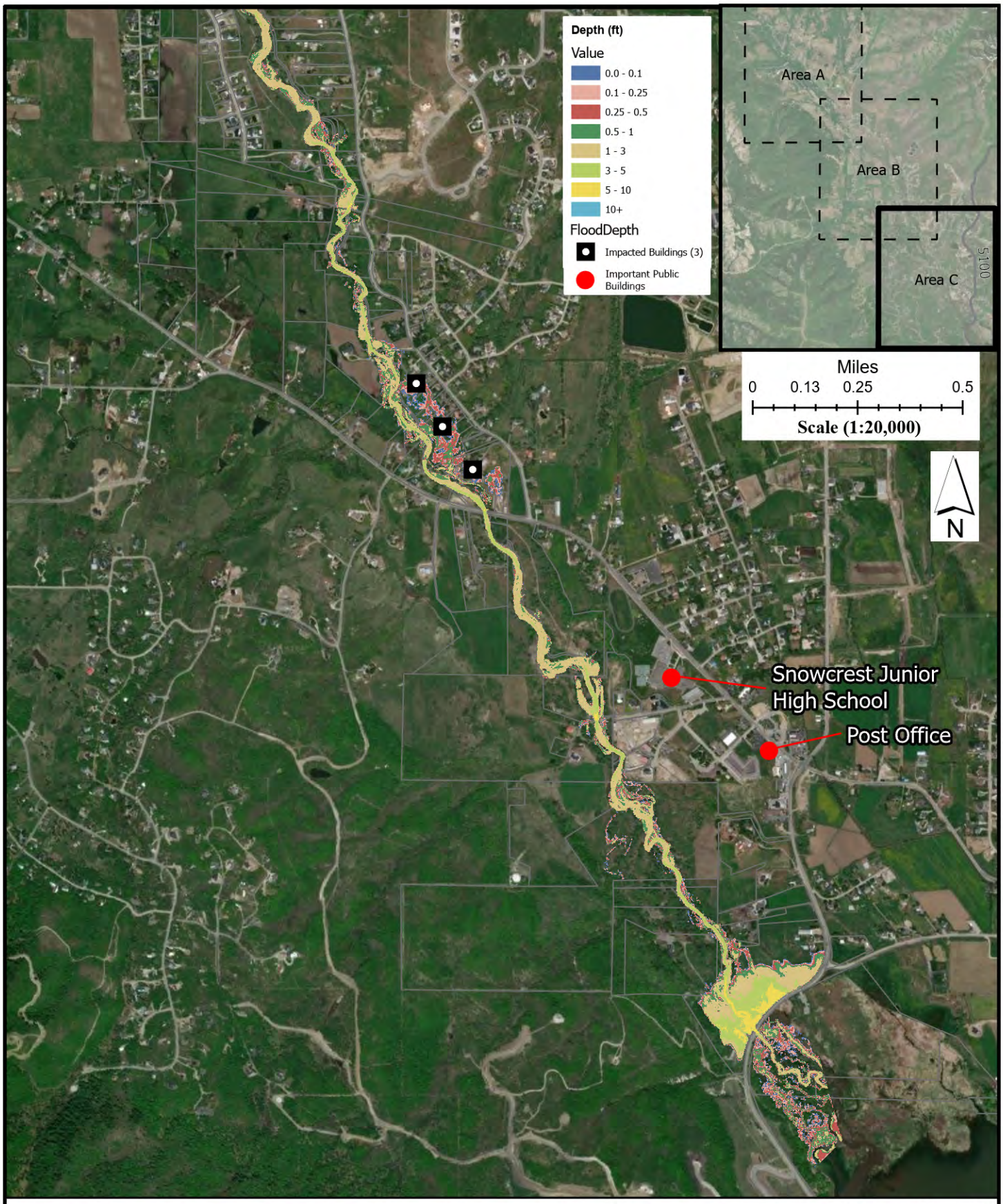

Weber County

Utaba Retarding Dam Rehabilitation Plan Environmental Assessment

Structural Alternative Flood Inundation Area: 100-Year Storm, Max Impact

FRANSON CIVIL ENGINEERS

USDA United States Department of Agriculture
Natural Resources Conservation Service

O:\23074 Weber Co Utaba Dam Rehabilitation\ArcMap Figures\Disturbance Area\Preferred Alternative Disturbance Area.aprx

Decommissioning Alternative Flood Inundation Area, 100-Year Storm, Max Impact Figures

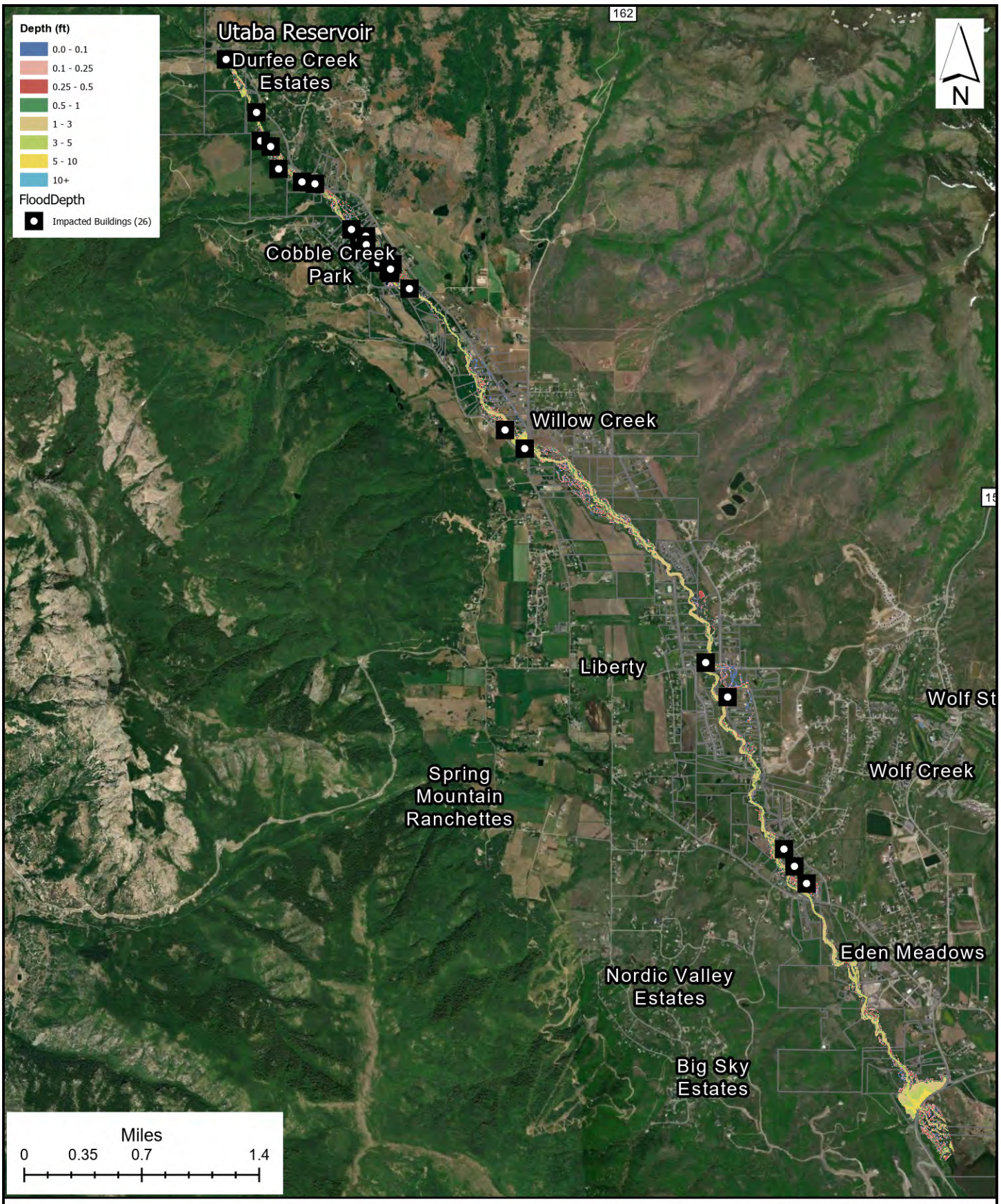

FRANSON CIVIL ENGINEERS

USDA United States Department of Agriculture
Natural Resources Conservation Service

Weber County

Utaba Retarding Dam Rehabilitation Plan Environmental Assessment

Decommissioning Flood Inundation Area: 100-Year Storm, Max Impact

O:\23074 Weber Co Utaba Dam Rehabilitation\ArcMap Figures\Disturbance Area\Dam Removal Disturbance Area.aprx

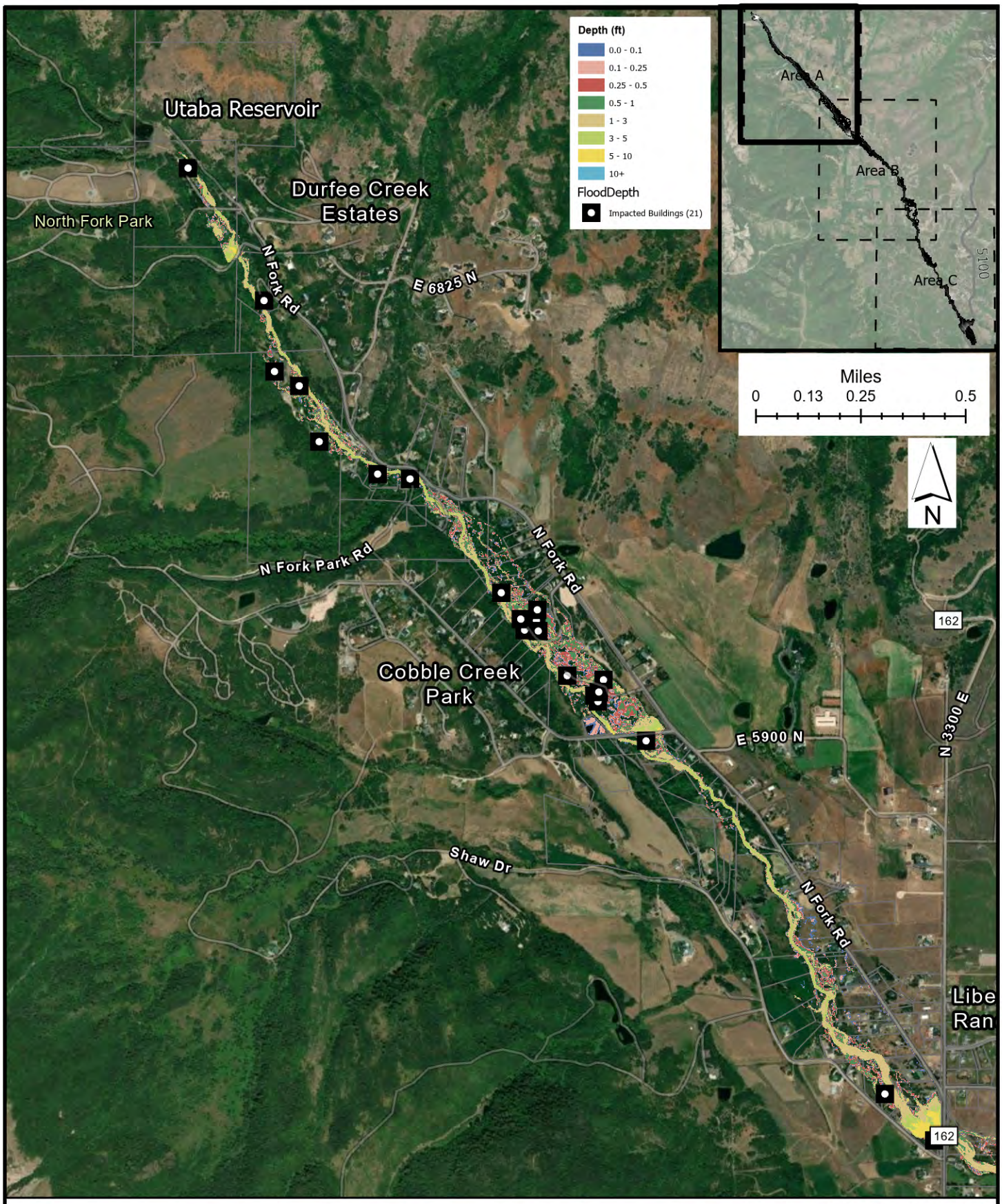

FRANSON CIVIL ENGINEERS

USDA United States Department of Agriculture
Natural Resources Conservation Service

Weber County

Utaba Retarding Dam Rehabilitation Plan Environmental Assessment

Decommissioning Flood Inundation Area: 100-Year Storm, Max Impact

O:\23074 Weber Co Utaba Dam Rehabilitation\ArcMap Figures\Disturbance Area\Dam Removal Disturbance Area.aprx

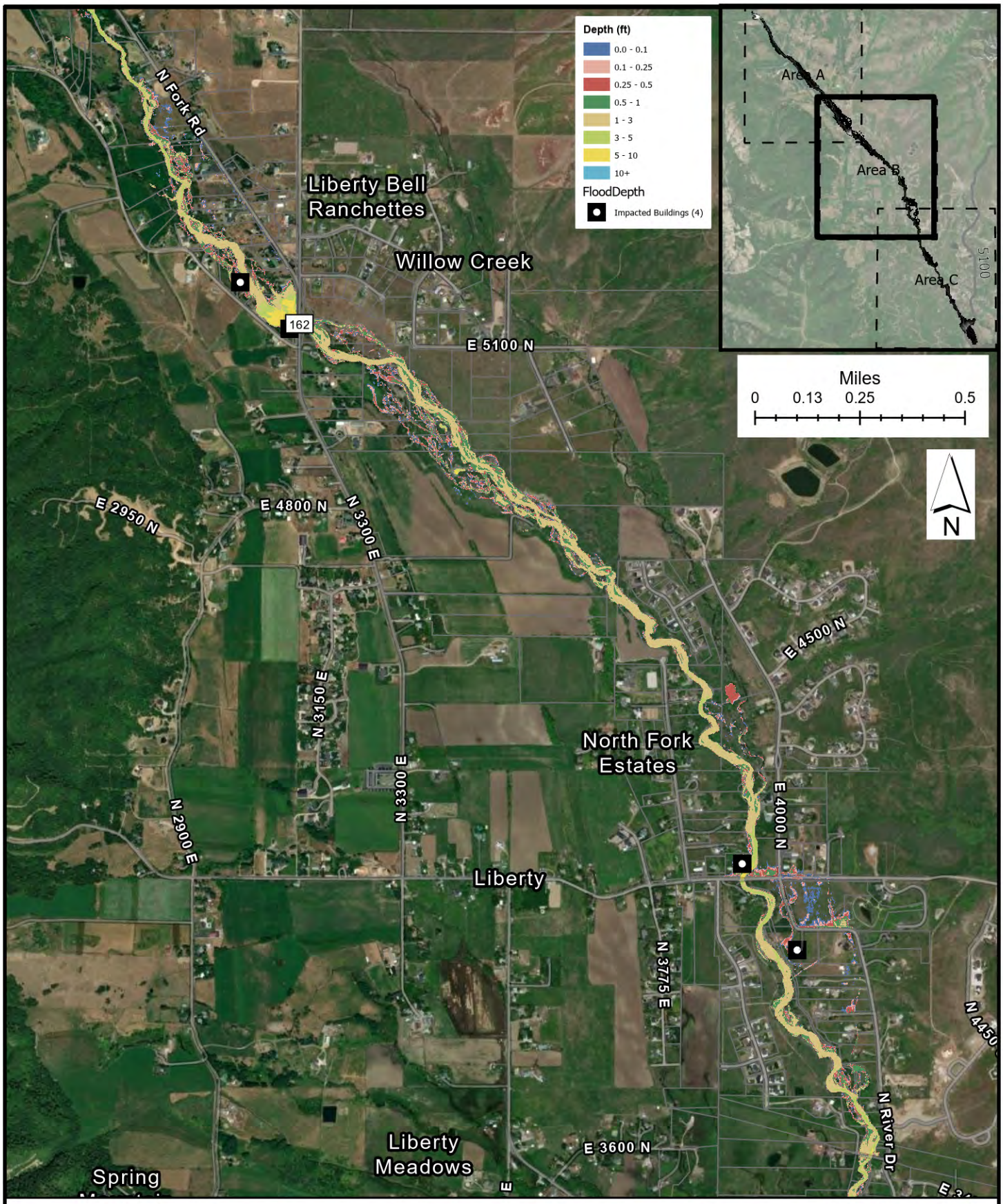

FRANSON CIVIL ENGINEERS

USDA United States Department of Agriculture
Natural Resources Conservation Service

Weber County

Utaba Retarding Dam Rehabilitation Plan Environmental Assessment

Decommissioning Flood Inundation Area: 100-Year Storm, Max Impact

O:\23074 Weber Co Utaba Dam Rehabilitation\ArcMap Figures\Disturbance Area\Dam Removal Disturbance Area.aprx

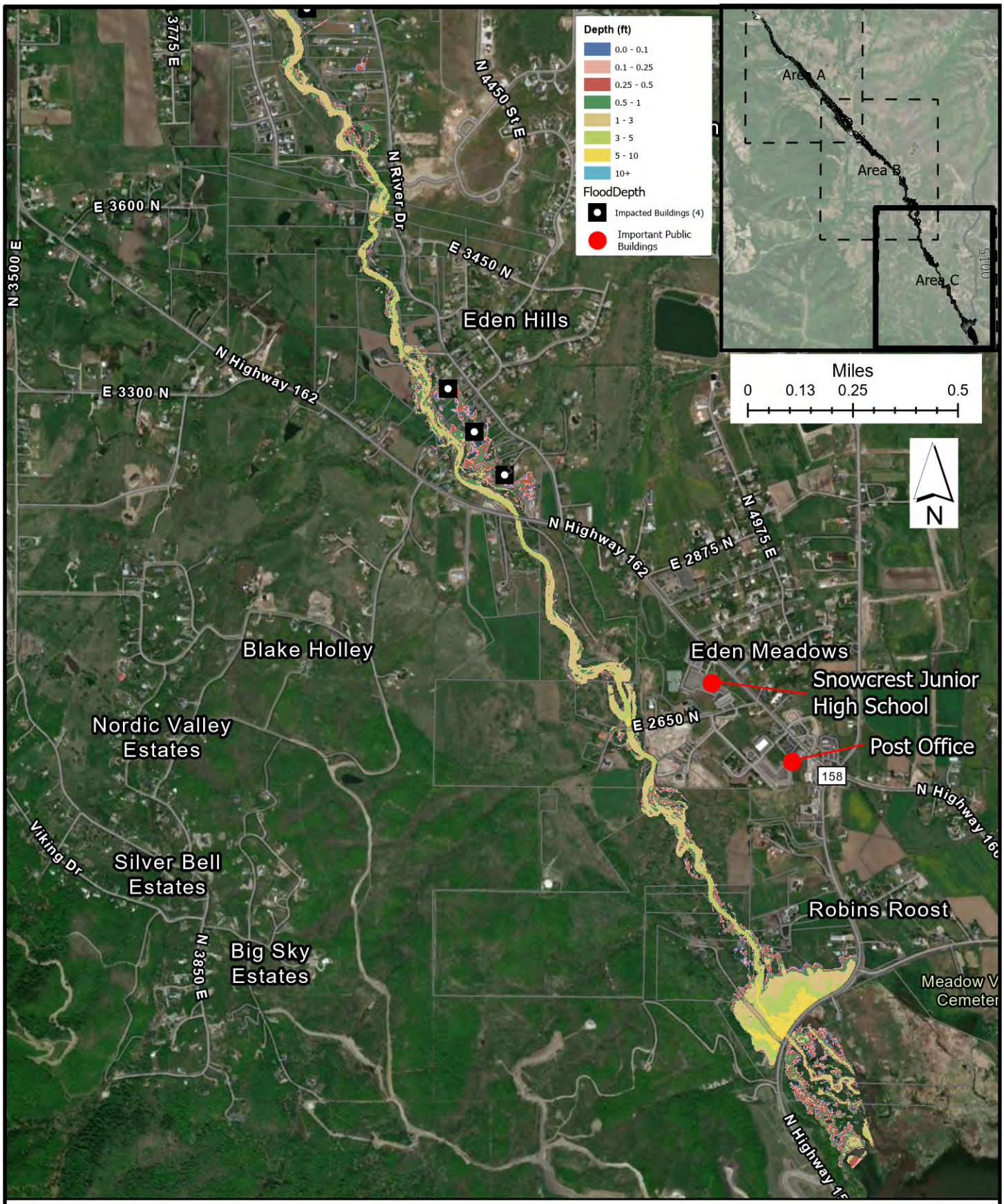

Weber County

Utaba Retarding Dam Rehabilitation Plan Environmental Assessment

Decommissioning Flood Inundation Area: 100-Year Storm, Max Impact

FRANSON CIVIL ENGINEERS

USDA United States Department of Agriculture Natural Resources Conservation Service

O:\23074 Weber Co Utaba Dam Rehabilitation\ArcMap Figures\Disturbance Area\Dam Removal Disturbance Area.aprx

Existing Conditions (No Action) Flood Inundation Area, 100-Year Storm, Max Impact Figures

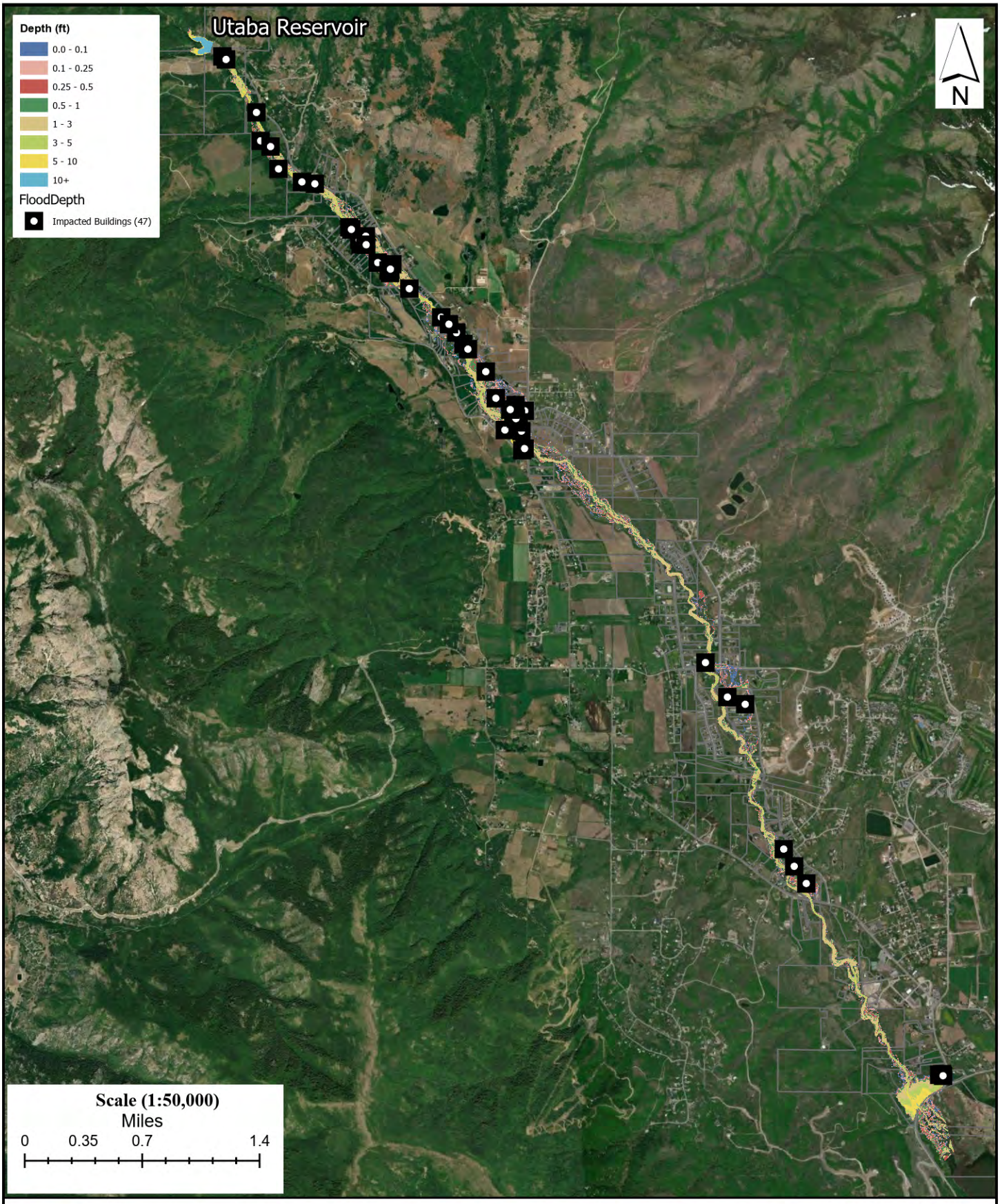

FRANSON CIVIL ENGINEERS

USDA United States Department of Agriculture
Natural Resources Conservation Service

Weber County

Utaba Retarding Dam Rehabilitation Plan Environmental Assessment

Existing (Breached) Flood Inundation Area: 100-Year Storm, Max Impact

O:\23074 Weber Co Utaba Dam Rehabilitation\ArcMap Figures\Disturbance Area\Disturbance Area.aprx

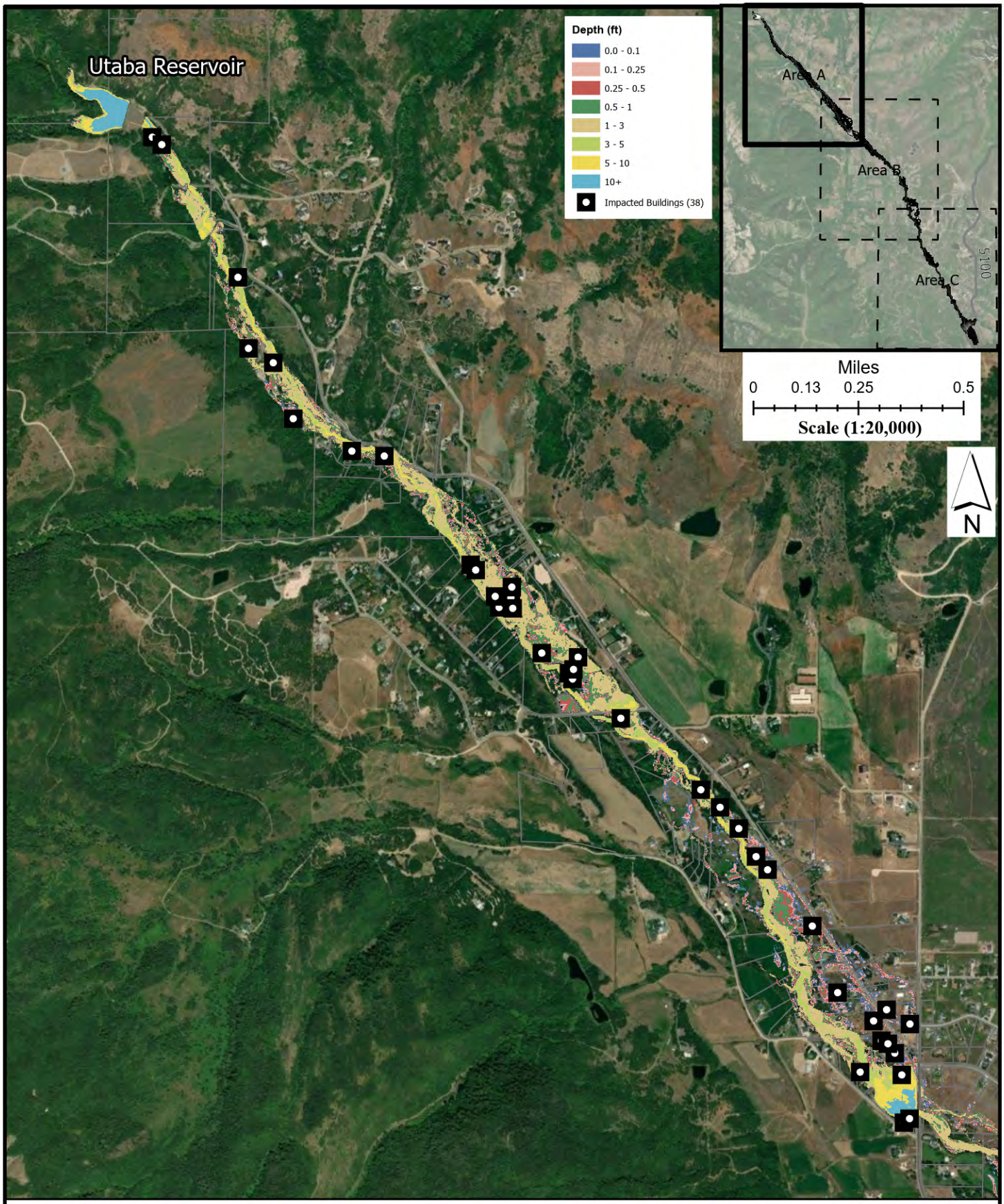

Weber County

Utaba Retarding Dam Rehabilitation Plan Environmental Assessment

Existing (Breached) Flood Inundation Area: 100-Year Storm, Max Impact

FRANSON CIVIL ENGINEERS

USDA United States Department of Agriculture
Natural Resources Conservation Service

O:\23074 Weber Co Utaba Dam Rehabilitation\ArcMap Figures\Disturbance Area\Disturbance Area.aprx

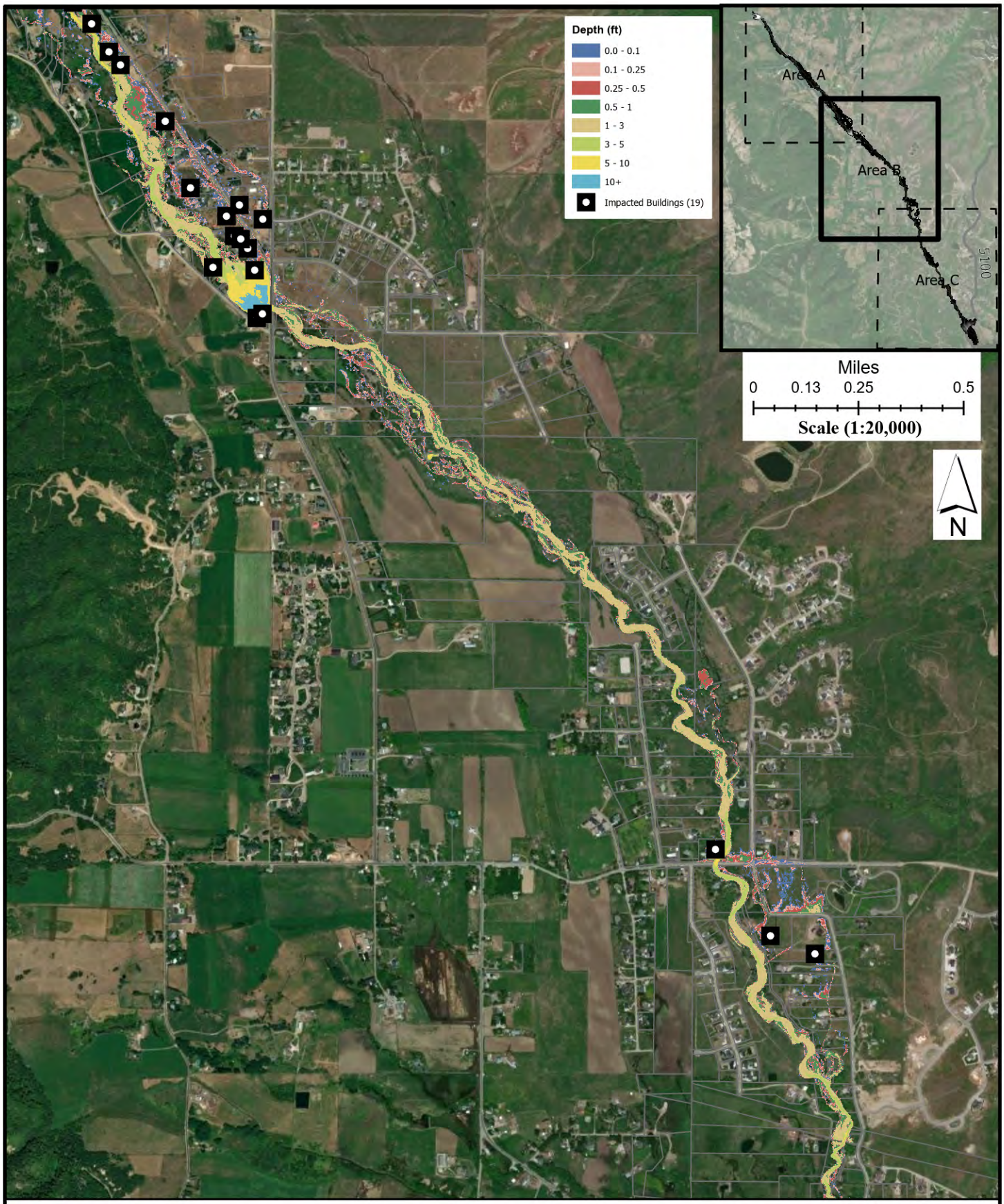

Weber County

Utaba Retarding Dam Rehabilitation Plan Environmental Assessment

Existing (Breached) Flood Inundation Area: 100-Year Storm, Max Impact

FRANSON CIVIL ENGINEERS

USDA United States Department of Agriculture
Natural Resources Conservation Service

O:\23074 Weber Co Utaba Dam Rehabilitation\ArcMap Figures\Disturbance Area\Disturbance Area.aprx

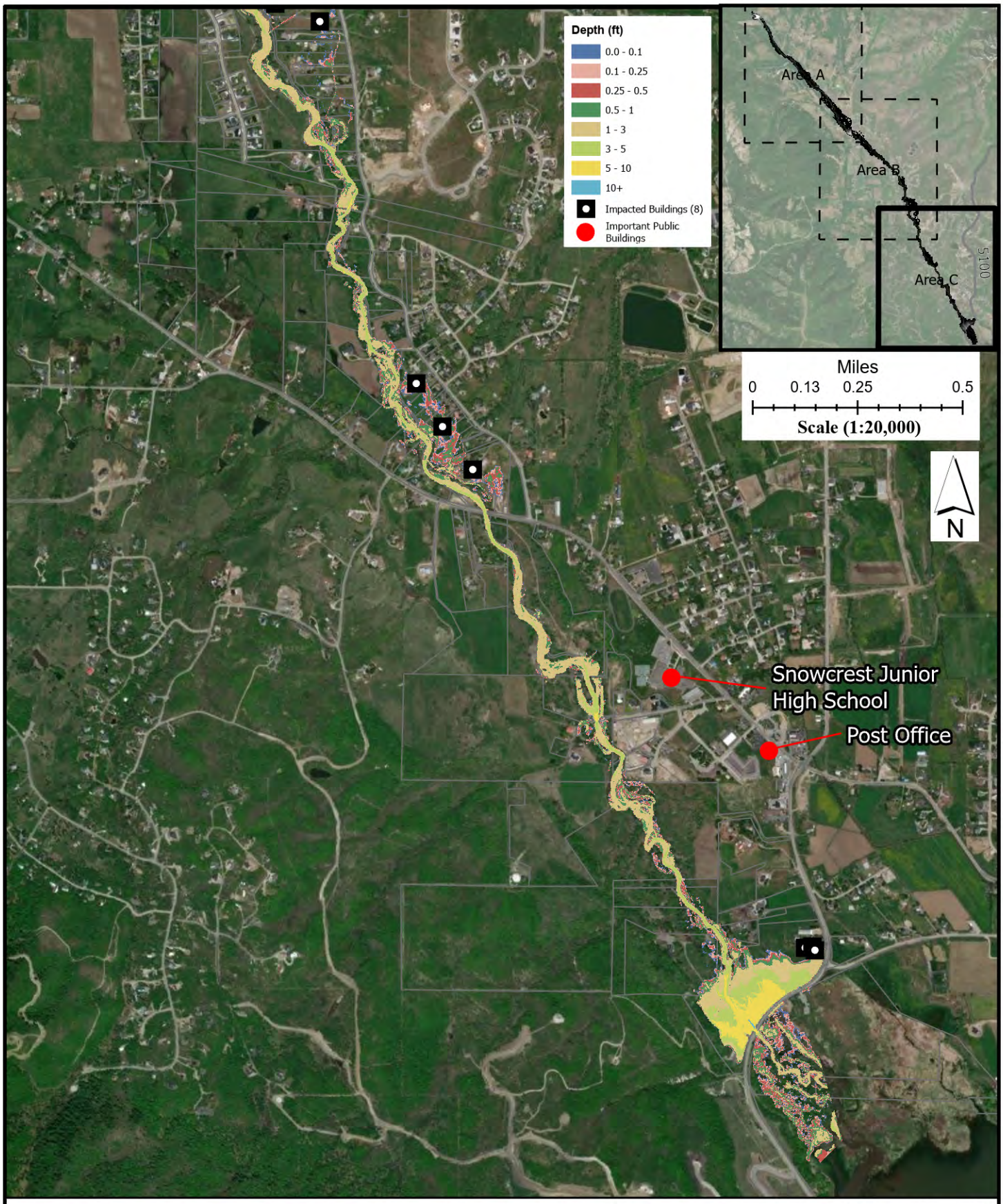

Weber County

Utaba Retarding Dam Rehabilitation Plan Environmental Assessment

Existing (Breached) Flood Inundation Area: 100-Year Storm, Max Impact

FRANSON CIVIL ENGINEERS

USDA United States Department of Agriculture
Natural Resources Conservation Service

O:\23074 Weber Co Utaba Dam Rehabilitation\ArcMap Figures\Disturbance Area\Disturbance Area.aprx