UNITED STATES DEPARTMENT OF THE INTERIOR
NATIONAL PARK SERVICE

UNITED STATES DEPARTMENT OF AGRICULTURE
NATURAL RESOURCES CONSERVATION SERVICE

SOIL SURVEY OF NORTH CASCADES
NATIONAL PARK COMPLEX, WASHINGTON
MOUNT CHALLENGER QUADRANGLE
SHEET NUMBER 10 OF 34



This soil survey was compiled by the U.S. Department of Agriculture, Natural Resources Conservation Service, at the request of the Department of the Interior, National Park Service. Base maps are orthophotographs prepared by the U.S. Department of Agriculture, Farm Service Agency, from 2006 - 2010 aerial photography. Cultural information was acquired from USGS topo maps and other sources. Hydro information was derived from USGS topo maps and ortho-photography. Park Boundary information was obtained from the National Park Service - 2008. Soil information was derived from USDA/NRCS Soil Survey Geographic (SSURGO) database for North Cascades National Park Complex, March, 2011. North American Datum of 1983 (NAD83).

0 0.5 1
Miles

0 0.5 1 1.5 2
Kilometers

0 5,000 10,000
Feet

The map scale is approximately 1:24,000 when printed on a 24"x29" page.

SCALE 1:24,000

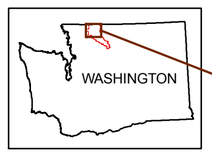

Soil map delineations extending beyond the white quadrangle neatline are for reference only and are included on adjacent map sheets.

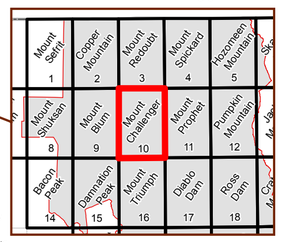

NORTH CASCADES
NATIONAL PARK
COMPLEX,
WASHINGTON

SHEET 10 OF 34