GENERAL SOIL MAP
MOUNT RAINIER NATIONAL PARK
WASHINGTON

NRCS Natural Resources Conservation Service
United States Department of Agriculture

National Park Service
U. S. Department of the Interior

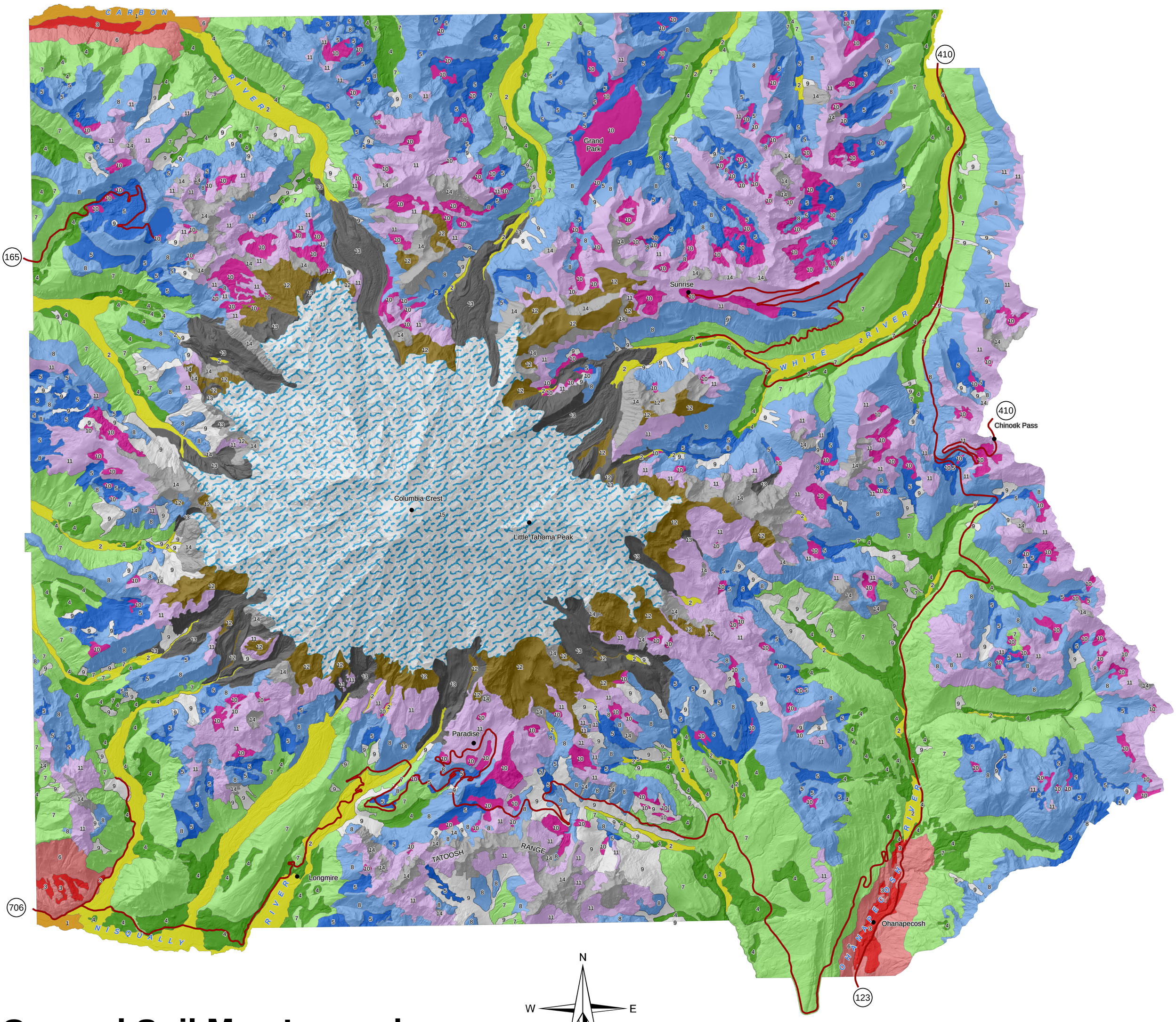

N
W E
S

The units on this legend are described in the manuscript under the heading "General Soil Map Units."
This map was produced at a scale of 1:63,360 and is formatted for a 24" x 36" page. Compiled 2014.
Inset location map images provided by the National Park Service

0 2 4 8 Kilometers

0 2 4 8 Miles

USDA - NRCS MLRA Soil Survey Office
Mount Vernon, WA

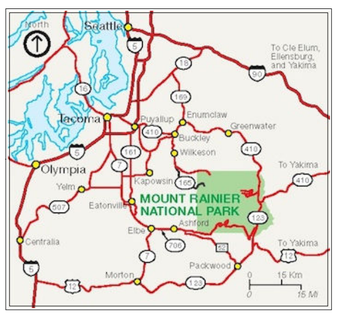

General Soil Map Legend

Soils of Flood Plains and Terraces

- 1 - Riverwash-Comet-Carbon
- 2 - Flett-Riverwash-Narada

Soils of Coniferous Mountain Valleys

- 3 - Tokaloo-Kautz-Sunbeam
- 4 - Laughingwater-Longmire-Vantrump
- 5 - Mysticlake-Unicornpeak-Tipsoo

Soils of Coniferous Mountain Slopes

- 6 - Kautz-Goldenlakes-Tokaloo
- 7 - Longmire-Arahustan
- 8 - Owyhigh-Tipsoo

Soils of Deciduous Mountain Slopes

- 9 - Summerland

Soils that Formed under Subalpine Meadows

- 10 - Mountwow-Williwakas-Wahpenayo
- 11 - Burroughs-Chenuis-Sarvant

Soils of Recently Deglaciated Terrain

- 12 - Wahpenayo-Sarvant-Mountwow, Alpine Phases
- 13 - Glacierisland-Tamanos-Rubbleland, Till

Areas that are Dominantly Miscellaneous Land Types
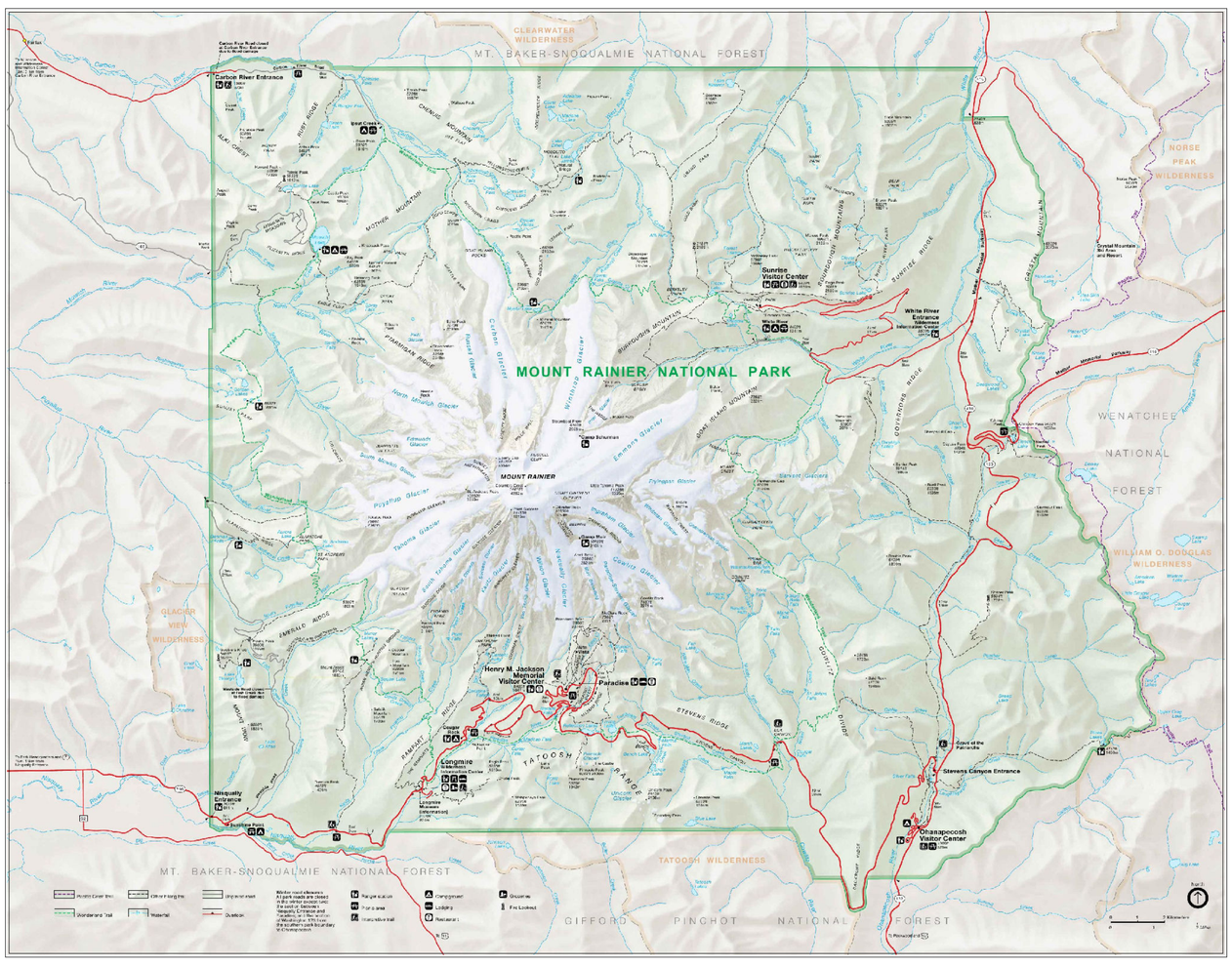
- 14 - Rubbleland, Talus-Rock Outcrop
- 15 - Glaciers-Rock Outcrop