UNITED STATES DEPARTMENT OF AGRICULTURE
NATURAL RESOURCES CONSERVATION SERVICE

UNITED STATES DEPARTMENT OF THE INTERIOR
NATIONAL PARK SERVICE

SOIL SURVEY OF MOUNT RAINIER
NATIONAL PARK, WASHINGTON
MOUNT RAINIER EAST QUADRANGLE
SHEET NUMBER 7 OF 13



This soil survey was compiled by the U.S. Department of Agriculture, Natural Resources Conservation Service, at the request of the U.S. Department of the Interior, National Park Service. Base maps are orthophotographs prepared by the U.S. Department of Agriculture, Farm Service Agency, from 2013 aerial photography. Cultural information was acquired from USGS topo maps and other sources. Hydro information was derived from USGS topo maps and ortho-photography. Park boundary information was obtained from the National Park Service - 2011. Soil information was derived from USDA/NRCS Soil Survey Geographic (SSURGO) database for Mount Rainier National Park, January, 2015.

North American Datum of 1983 (NAD83). GRS-80 Spheroid. Universal Transverse Mercator, zone 10.

0 0.5 1
Miles

0 0.5 1 1.5 2
Kilometers

0 5,000 10,000
Feet

The map scale is approximately 1:24,000 when printed on a 24"x29" page

SCALE 1:24,000

N

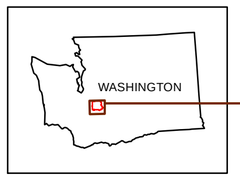

Soil map delineations extending beyond the white quadrangle neatline are for reference only and are included on adjacent map sheets.

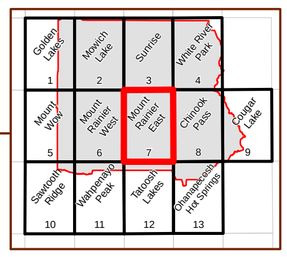

MOUNT RAINIER
NATIONAL PARK,
WASHINGTON

SHEET 7 OF 13