UNITED STATES
DEPARTMENT OF AGRICULTURE
NATURAL RESOURCES CONSERVATION SERVICE

HENRY COUNTY, TENNESSEE
MCKINNON NW QUADRANGLE
SHEET NUMBER 28 OF 52



This soil survey was compiled by the U.S. Department of Agriculture, Natural Resources Conservation Service. Base maps are orthophotographs prepared by the U.S. Department of Agriculture, Farm Service Agency, from 2007 NAIP aerial photography. Hydrography information was acquired from U.S. Department of Interior, Geological Survey. Hydrography layer was edited to conform with features represented on the publication orthophotography and to enhance the clarity of the soils information.

North American Datum of 1983 (NAD83). GRS-80 Spheroid 1000-meter ticks: Universal Transverse Mercator, zone 16. Coordinate grid ticks and land division data, if shown, are approximately positioned. Digital data are available for this quadrangle.

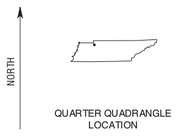

QUARTER QUADRANGLE LOCATION

SCALE 1:12000

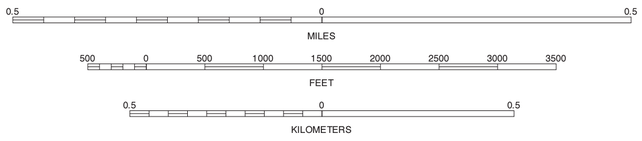

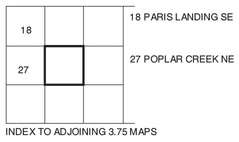

INDEX TO ADJOINING 3.75 MAPS

MCKINNON NW, TENNESSEE
3.75 MINUTE SERIES
SHEET NUMBER 28 OF 52

Soil map delineations extending beyond the dashed white quadrangle neatline are for reference only and are included on adjacent map sheets.