UNITED STATES
DEPARTMENT OF AGRICULTURE
NATURAL RESOURCES CONSERVATION SERVICE

STEVENS COUNTY, KANSAS
WOODS SE QUADRANGLE
SHEET NUMBER 20 OF 25



This soil survey was compiled by the U.S. Department of Agriculture, Natural Resources Conservation Service. Base maps are orthophotographs prepared by the U.S. Department of Interior, Geological Survey, from 1991-1999 aerial photography. Public land survey system (PLSS) were acquired from U.S. Geological Survey.

North American Datum of 1983 (NAD83). GRS-80 Spheroid 1000-meter ticks: Universal Transverse Mercator, zone 14. Coordinate grid ticks and land division data, if shown, are approximately positioned. Digital data is available for this quadrangle.

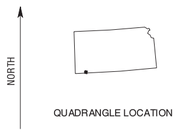

SCALE 1:24000

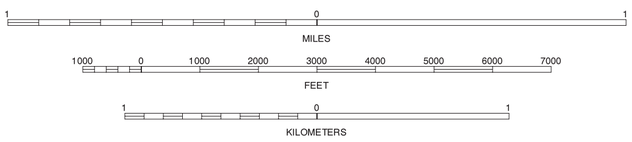

WOODS SE, KANSAS
7.5 MINUTE SERIES
SHEET NUMBER 20 OF 25

Soil map delineations extending beyond the dashed white quadrangle neatline are for reference only and are included on adjacent map sheets.