UNITED STATES
DEPARTMENT OF AGRICULTURE
NATURAL RESOURCES CONSERVATION SERVICE

ISLAND OF HAWAII, HAWAII
NAOHUELEELUA QUADRANGLE
SHEET NUMBER 33 OF 81



This soil survey was compiled by the U.S. Department of Agriculture, Natural Resources Conservation Service.

Aerial imagery provided by the USGS, DigitalGlobe, Inc. (DG) and NRCS, 2001 to present.

National Hydrography Dataset (NHD), National Elevation Dataset (NED) and Geographic Names Information System (GNIS) provided by the U.S. Department of Interior, U.S. Geologic Survey (USGS).

North American Datum of 1983 (NAD83).
Universal Transverse Mercator (UTM) coordinate system.

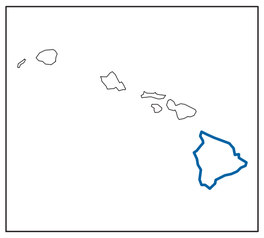

N

1 0.5 0 1
Miles

1 0.5 0 1
Kilometers

0 2,500 5,000
Feet

SCALE 1:24000

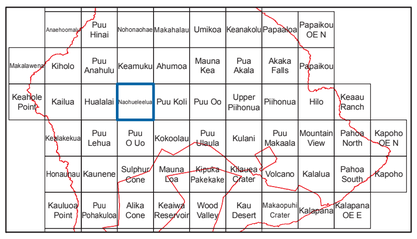

ISLAND OF HAWAII, HAWAII

SHEET 33 OF 81