UNITED STATES
DEPARTMENT OF AGRICULTURE
NATURAL RESOURCES CONSERVATION SERVICE

ISLAND OF HAWAII, HAWAII
AKAKA FALLS QUADRANGLE

Joins Sheet 18, Keanakolu
Joins Sheet 19, Papaaloa
Joins Sheet 20, Papaikou OE N



Joins Sheet 27, Pua Akala
Joins Sheet 29, Papaikou
Joins Sheet 36, Upper Piihonua
Joins Sheet 37, Piihonua
Joins Sheet 38, Hilo

This soil survey was compiled by the U.S. Department of Agriculture, Natural Resources Conservation Service.

Aerial imagery provided by the USGS, DigitalGlobe, Inc. (DG) and NRCS, 2001 to present.

National Hydrography Dataset (NHD), National Elevation Dataset (NED) and Geographic Names Information System (GNIS) provided by the U.S. Department of Interior, U.S. Geologic Survey (USGS).

North American Datum of 1983 (NAD83).
Universal Transverse Mercator (UTM) coordinate system.

N

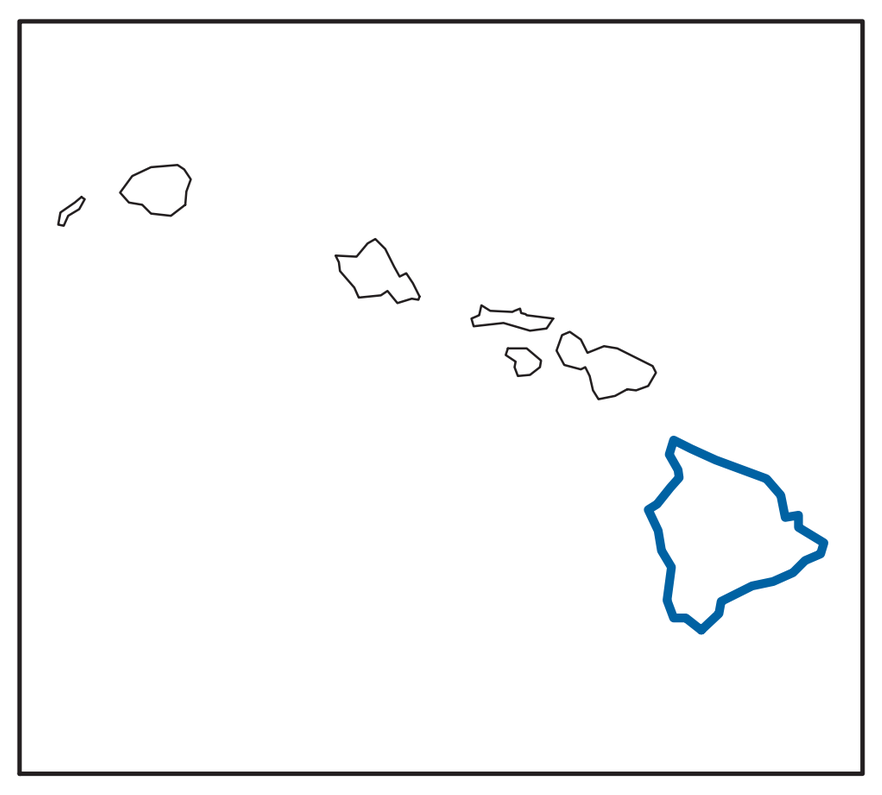

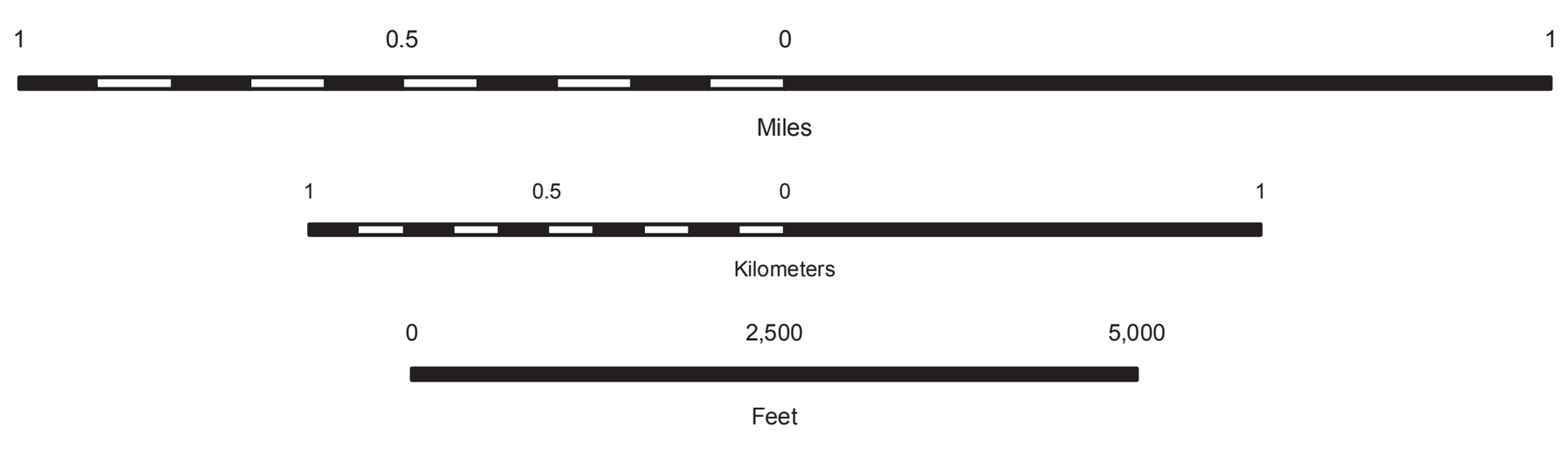

SCALE 1:24000

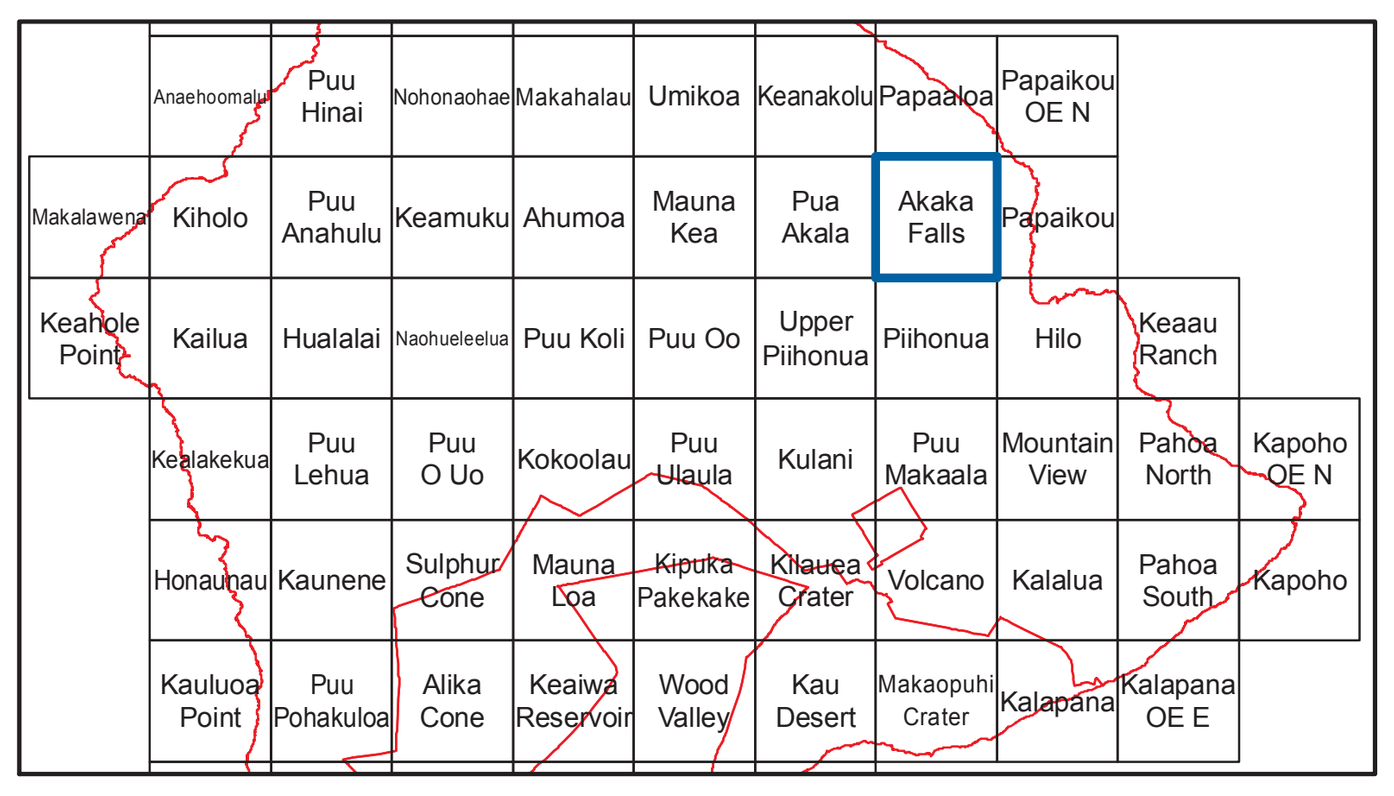

ISLAND OF HAWAII, HAWAII

SHEET 28 OF 81