UNITED STATES
DEPARTMENT OF AGRICULTURE
NATURAL RESOURCES CONSERVATION SERVICE

Joins Sheet 1, Mahukona OE N

Joins Sheet 2, Hawi OE N

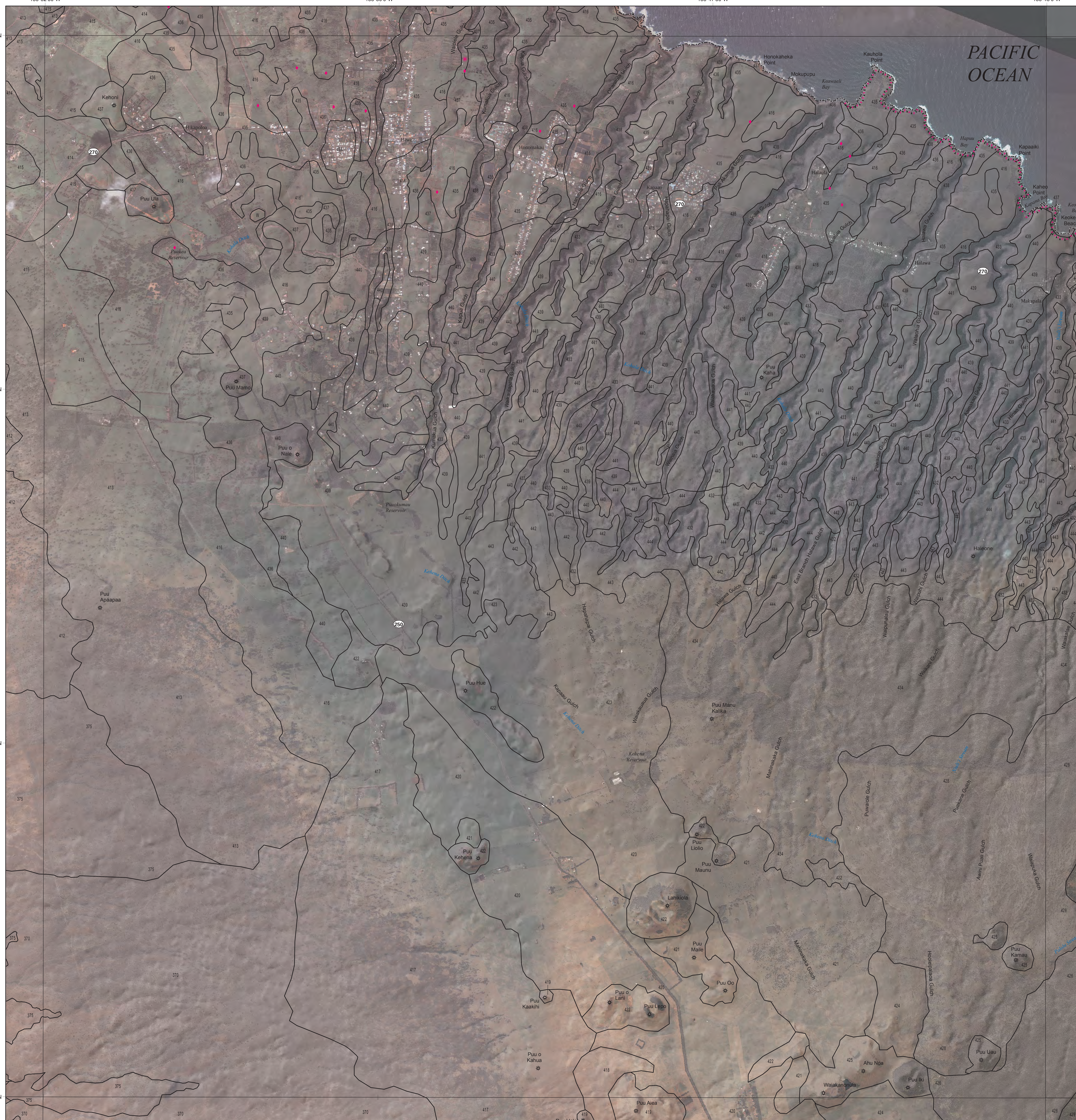

Joins Sheet 3, Mahukona

Joins Sheet 5, Honokane

Joins Sheet 7, Keawanui Bay

Joins Sheet 8, Kawaihae

Joins Sheet 9, Kamuela

This soil survey was compiled by the U.S. Department of Agriculture, Natural Resources Conservation Service.

Aerial imagery provided by the USGS, DigitalGlobe, Inc. (DG) and NRCS, 2001 to present.

National Hydrography Dataset (NHD), National Elevation Dataset (NED) and Geographic Names Information System (GNIS) provided by the U.S. Department of Interior, U.S. Geologic Survey (USGS).

North American Datum of 1983 (NAD83).
Universal Transverse Mercator (UTM) coordinate system.

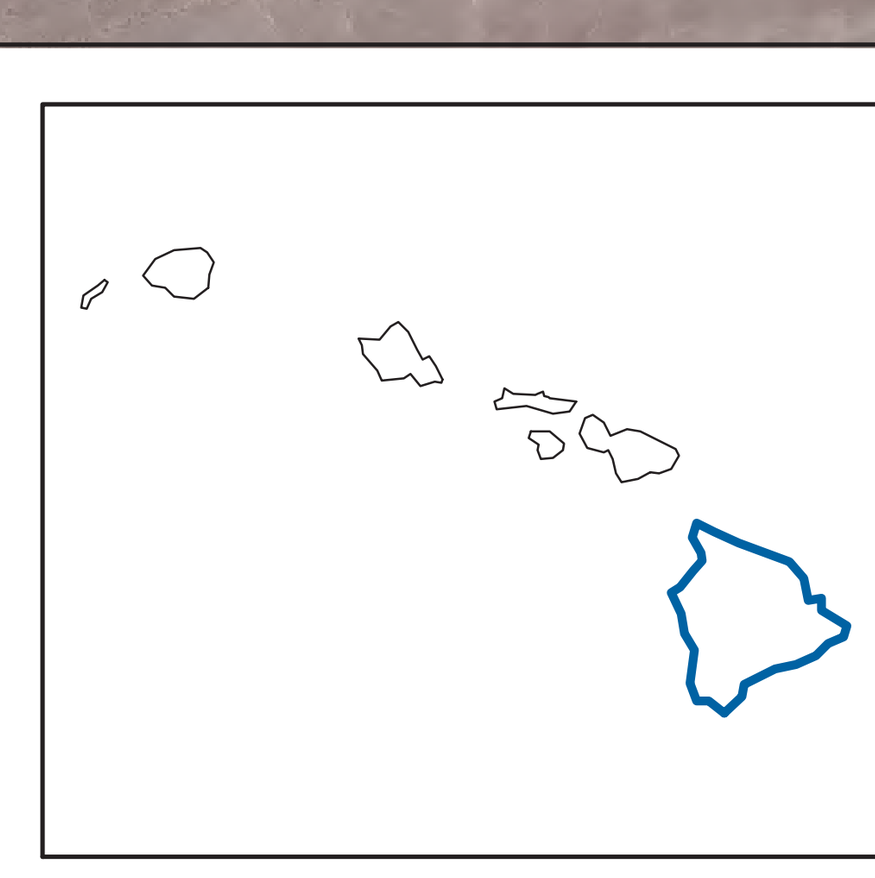

Miles: 1 0.5 0 1

Kilometers: 1 0.5 0 1

Feet: 0 2,500 5,000
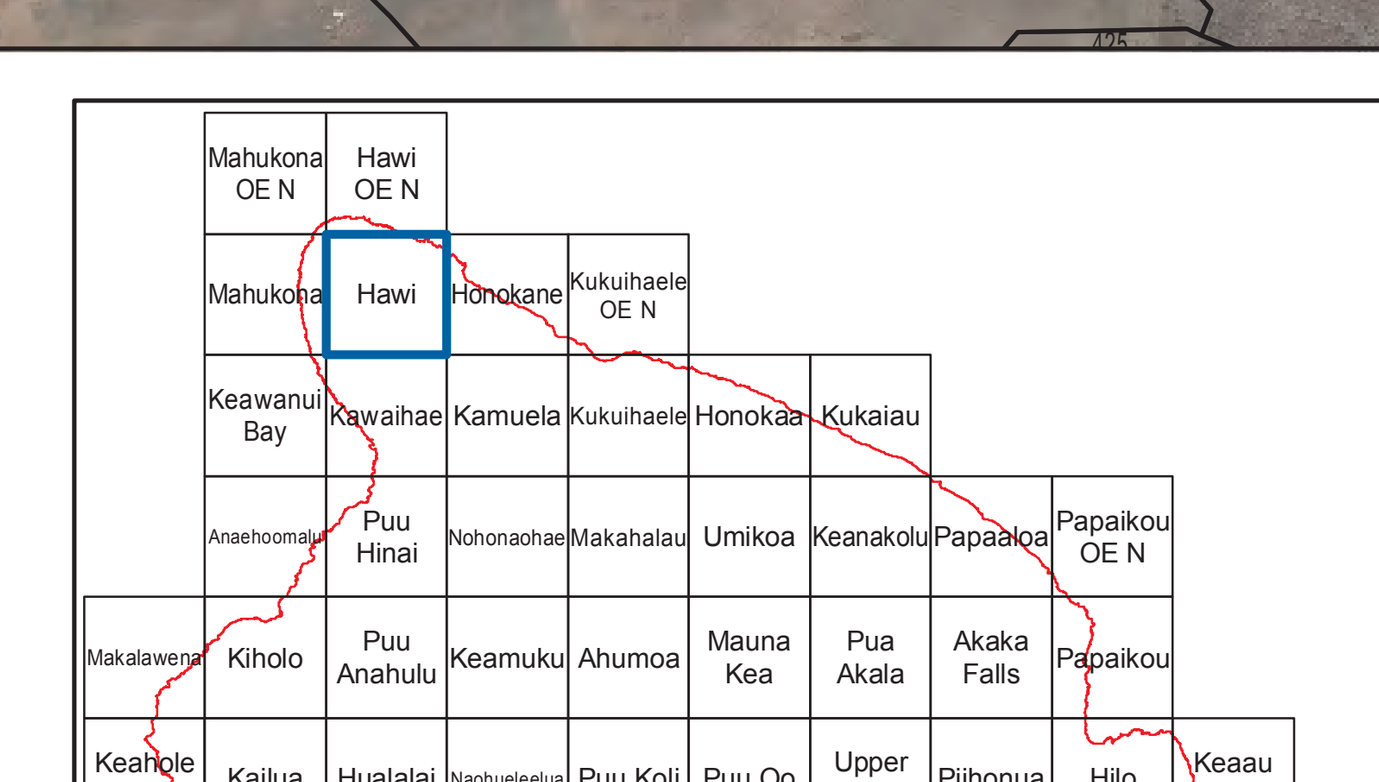
SCALE 1:24000