UNITED STATES
DEPARTMENT OF AGRICULTURE
NATURAL RESOURCES CONSERVATION SERVICE

STATE OF CONNECTICUT
TORRINGTON SW QUADRANGLE
SHEET NUMBER 121 OF 409



This soil survey was compiled by the U.S. Department of Agriculture, Natural Resources Conservation Service and cooperating agencies. Base maps are orthophotographs prepared by the Natural Resources Conservation Service from 1990-1992 aerial photography. Hydrography and cultural features were acquired from USGS and NRCS and edited to enhance the clarity of the soils information.

North American Datum of 1983 (NAD83). GRS80 Spheroid 1000-meter ticks: Universal Transverse Mercator, zone 18. Coordinate grid ticks and land division data, if shown, are approximately positioned. Digital data are available for this quadrangle.

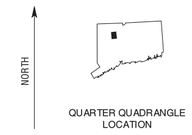

SCALE 1:12000

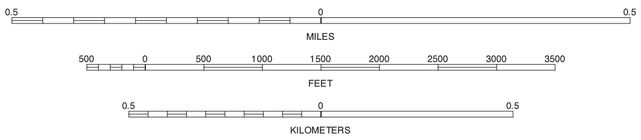

91	92	93
120		122
149	150	151

91 WEST TORRINGTON NE
92 TORRINGTON NW
93 TORRINGTON NE
120 WEST TORRINGTON SE
122 TORRINGTON SE
149 LITCHFIELD NE
150 THOMASTON NW
151 THOMASTON NE

INDEX TO ADJOINING 3.75 MAPS

TORRINGTON SW, CONNECTICUT
3.75 MINUTE SERIES
SHEET NUMBER 121 OF 409

Soil map delineations extending beyond the dashed white quadrangle neatline are for reference only and are included on adjacent map sheets.