UNITED STATES
DEPARTMENT OF AGRICULTURE
NATURAL RESOURCES CONSERVATION SERVICE

ANIMAS-DOLORES AREA, COLORADO
LONE CONE QUADRANGLE
SHEET NUMBER 4 OF 59



Joins sheet 12, South Mountain

Joins sheet 13, Groundhog Reservoir

Joins sheet 14, Groundhog Mountain

This soil survey was compiled by the U.S. Department of Agriculture, Natural Resources Conservation Service. Base maps are orthophotographs prepared by the U.S. Department of Interior, Geological Survey, from 1989-1998 aerial photography. Public land survey system (PLSS) were acquired from U.S. Geological Survey.

North American Datum of 1983 (NAD83). GRS-80 Spheroid 1000-meter ticks: Universal Transverse Mercator, zone 12. Coordinate grid ticks and land division data, if shown, are approximately positioned. Digital data are available for this quadrangle.

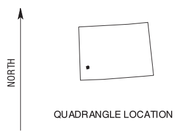

SCALE 1:24000

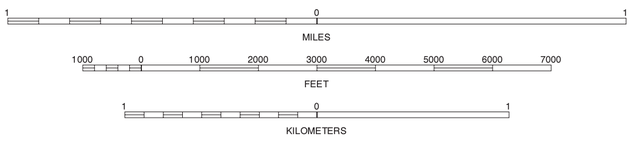

LONE CONE, COLORADO
7.5 MINUTE SERIES
SHEET NUMBER 4 OF 59

Soil map delineations extending beyond the dashed white quadrangle neatline are for reference only and are included on adjacent map sheets.