UNITED STATES
DEPARTMENT OF AGRICULTURE
NATURAL RESOURCES CONSERVATION SERVICE

CLARKE COUNTY, ALABAMA
CHANCE QUADRANGLE
SHEET NUMBER 16 OF 30



This soil survey was compiled by the U.S. Department of Agriculture, Natural Resources Conservation Service, formerly Soil Conservation Service, and cooperating agencies. Base maps are orthophotographs prepared by the U.S. Department of Interior, Geological Survey, from 1992-1993 aerial photography. Hydrography and culture information were acquired from U.S. Geological Survey data; therefore, some features may not align exactly with base imagery.

North American Datum of 1983 (NAD83). GRS-80 Spheroid 1000-meter ticks: Universal Transverse Mercator, zone 16. Coordinate grid ticks and land division data, if shown, are approximately positioned. Digital data are available for this quadrangle.

SCALE 1:24000

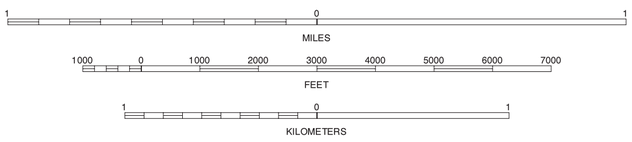

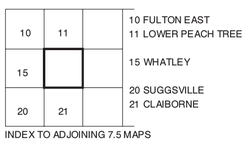

CHANCE, ALABAMA
7.5 MINUTE SERIES
SHEET NUMBER 16 OF 30

Soil map delineations extending beyond the dashed white quadrangle neatline are for reference only and are included on adjacent map sheets.