DAM BREACH INUNDATION MAPS
UPPER DECKERS CREEK SITE 1
PRESTON COUNTY, WEST VIRGINIA

NRCS
Natural Resources Conservation Service
United States Department of Agriculture

Gannett Fleming

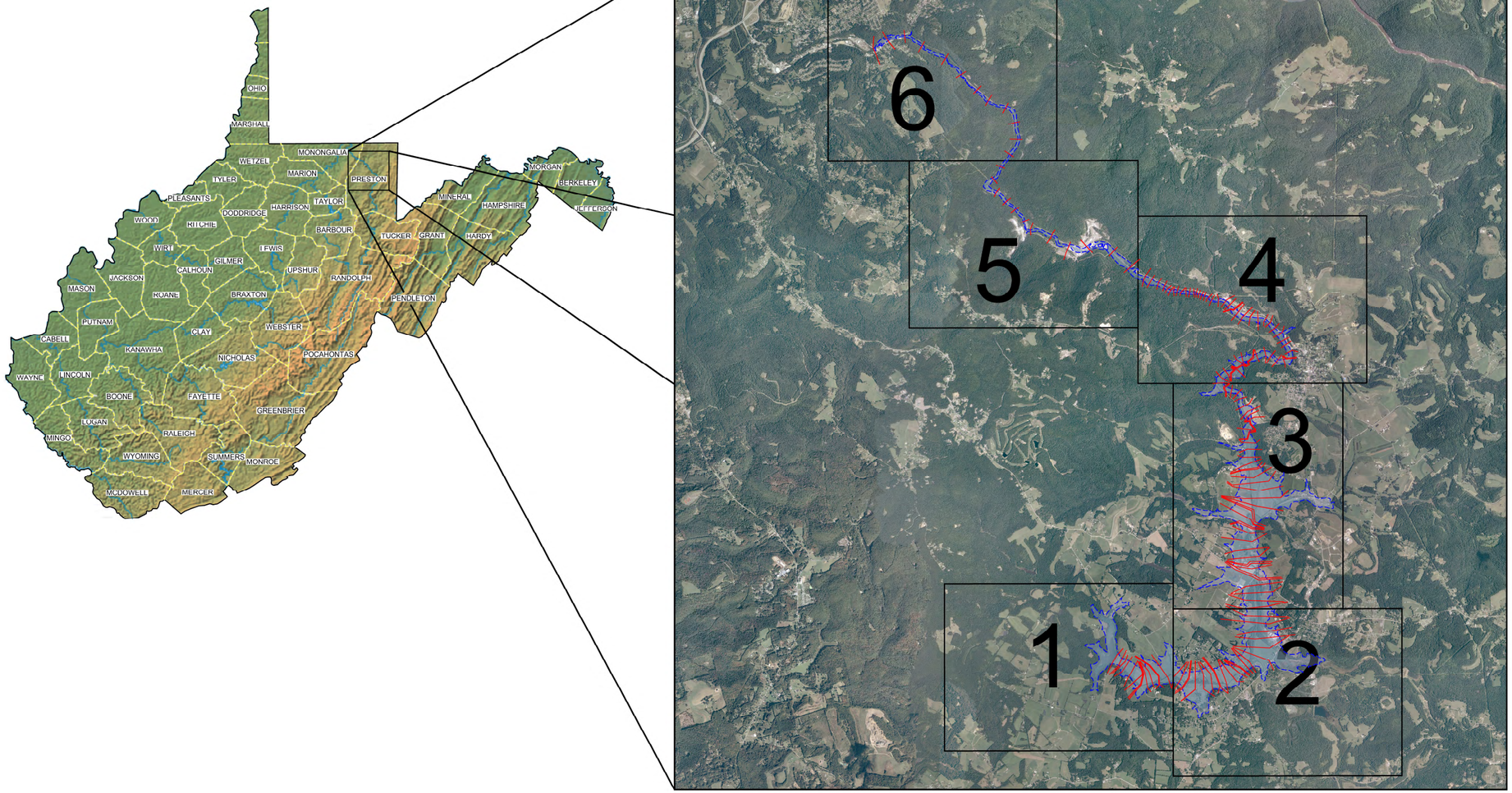

INDEX MAP

OCTOBER 2011

\\gfcph04s\w426\Active Jobs\51995 - WV NRCS\05 Working\Upper Deckers Creek Site 1\Cadd\Inundation Mapping\Upper Deckers Site 1.dwg

DAM BREACH INUNDATION MAPS

UPPER DECKERS CREEK SITE 1
PRESTON COUNTY, WEST VIRGINIA

NRCS
Natural Resources Conservation Service
United States Department of Agriculture

LEGEND

345 — HEC-RAS CROSS SECTIONS

BRIDGE

FLOODPLAIN INUNDATION AREAS

SUDDEN BREACH OF THE DAM DURING FREEBOARD HYDROGRAPH EVENT (HYDROLOGIC LOADING FAILURE)

SUDDEN BREACH OF THE DAM DURING NON-STORM CONDITIONS (SUNNY DAY FAILURE)

500 -0- 500 1000
SCALE IN FEET

48698
48699
48115
44463
46302
UPPER DECKERS SITE 1 DAM
PRIVATE ROAD BRIDGE

NOTES TO MAP USERS:

1. THE INFORMATION CONTAINED IN THIS MAP IS INTENDED FOR USE IN NOTIFICATION OF THE DOWNSTREAM POPULATION AT RISK BY EMERGENCY MANAGEMENT PERSONNEL.
2. BASE MAPPING CONSISTS OF ORTHO MAPS.

MAP LIMITATIONS

1. GANNETT FLEMING MAKES NO WARRANTIES OR GUARANTEES REGARDING THE ACCURACY, SUFFICIENCY, OR COMPLETENESS OF INFORMATION PRESENTED ON THIS MAP. MAPPED LIMITS OF FLOODED AREAS ARE APPROXIMATE AND ARE SUBJECT TO CERTAIN ASSUMPTIONS AND GENERALIZATIONS THAT ARE NECESSARY FOR AND INTRINSIC TO THE DAM FAILURE FLOOD WAVE MODELING AND MAPPING PROCESS. MODIFICATION TO FLOODPLAIN FEATURES CAN SIGNIFICANTLY ALTER THE INUNDATION LIMITS PRESENTED ON THIS MAP. EXTENT OF INUNDATION RESULTING FROM AN ACTUAL DAM FAILURE EVENT MAY DIFFER SUBSTANTIALLY FROM THE INFORMATION PRESENTED ON THIS MAP. IT IS PRUDENT TO ASSUME THAT PERIPHERAL AREAS LOCATED OUTSIDE OF THE DEMARCATED INUNDATION LIMITS COULD ALSO BE SUBJECT TO FLOOD INUNDATION.

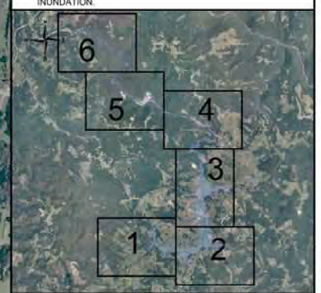

PREPARED BY:
Gannett Fleming
207 SENATE AVENUE, CAMP HILL, PA. 17011

1
OCT. 2011

\\gfnet04\wv426\Active Jobs\51995 - WV NRCS\05 Working\Upper Deckers Creek Site 1\Cadd\Inundation Mapping\Upper Deckers Site 1.dwg

\\gfnet04\wv426\Active Jobs\51995 - WV NRCS\05 Working\Upper Deckers Creek Site 1\Cadd\Inundation Mapping\Upper Deckers Site 1 Ortho, 10/14/2011 9:50:50 AM, chodver

35962
36556
37000
38500
37982
40972
41030
43500
41471
39101
39904
40541
42513
"B" ROAD BRIDGE
"A" ROAD BRIDGE
JR CONSTABLE ROAD BRIDGE

DAM BREACH INUNDATION MAPS

UPPER DECKERS CREEK SITE 1
PRESTON COUNTY, WEST VIRGINIA

NRCS
Natural Resources Conservation Service
United States Department of Agriculture

LEGEND

345 — HEC-RAS CROSS SECTIONS

BRIDGE

FLOODPLAIN INUNDATION AREAS

SUDDEN BREACH OF THE DAM DURING FREEBOARD HYDROGRAPH EVENT (HYDROLOGIC LOADING FAILURE)

SUDDEN BREACH OF THE DAM DURING NON-STORM CONDITIONS (SUNNY DAY FAILURE)

500 -0- 500 1000
SCALE IN FEET

NOTES TO MAP USERS:

1. THE INFORMATION CONTAINED IN THIS MAP IS INTENDED FOR USE IN NOTIFICATION OF THE DOWNSTREAM POPULATION AT RISK BY EMERGENCY MANAGEMENT PERSONNEL.
2. BASE MAPPING CONSISTS OF ORTHO MAPS.

MAP LIMITATIONS

1. GANNETT FLEMING MAKES NO WARRANTIES OR GUARANTEES REGARDING THE ACCURACY, SUFFICIENCY, OR COMPLETENESS OF INFORMATION PRESENTED ON THIS MAP. MAPPED LIMITS OF FLOODED AREAS ARE APPROXIMATE AND ARE SUBJECT TO CERTAIN ASSUMPTIONS AND GENERALIZATIONS THAT ARE NECESSARY FOR AND INTRINSIC TO THE DAM FAILURE FLOOD WAVE MODELING AND MAPPING PROCESS. MODIFICATION TO FLOODPLAIN FEATURES CAN SIGNIFICANTLY ALTER THE INUNDATION LIMITS PRESENTED ON THIS MAP. EXTENT OF INUNDATION RESULTING FROM AN ACTUAL DAM FAILURE EVENT MAY DIFFER SUBSTANTIALLY FROM THE INFORMATION PRESENTED ON THIS MAP. IT IS PRUDENT TO ASSUME THAT PERIPHERAL AREAS LOCATED OUTSIDE OF THE DEMARCATED INUNDATION LIMITS COULD ALSO BE SUBJECT TO FLOOD INUNDATION.

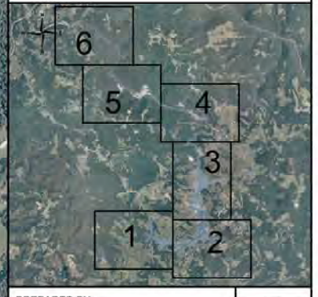

PREPARED BY:
Gannett Fleming
207 SENATE AVENUE, CAMP HILL, PA. 17011

2
OCT. 2011

\\gfnph04\wk4\Active Jobs\51995 - WV NRCS\05 Working\Upper Deckers Creek Site 1\Cad\Inundation Mapping\Upper Deckers Site 1.dwg
Xref: C:\Active Jobs\51995 - WV NRCS\05 Working\Upper Deckers Creek Site 1\Cad\Inundation Mapping\Upper Deckers Site 1 Base.dwg, 2011 ORTHO, (0)-(1)2011 ORTHO

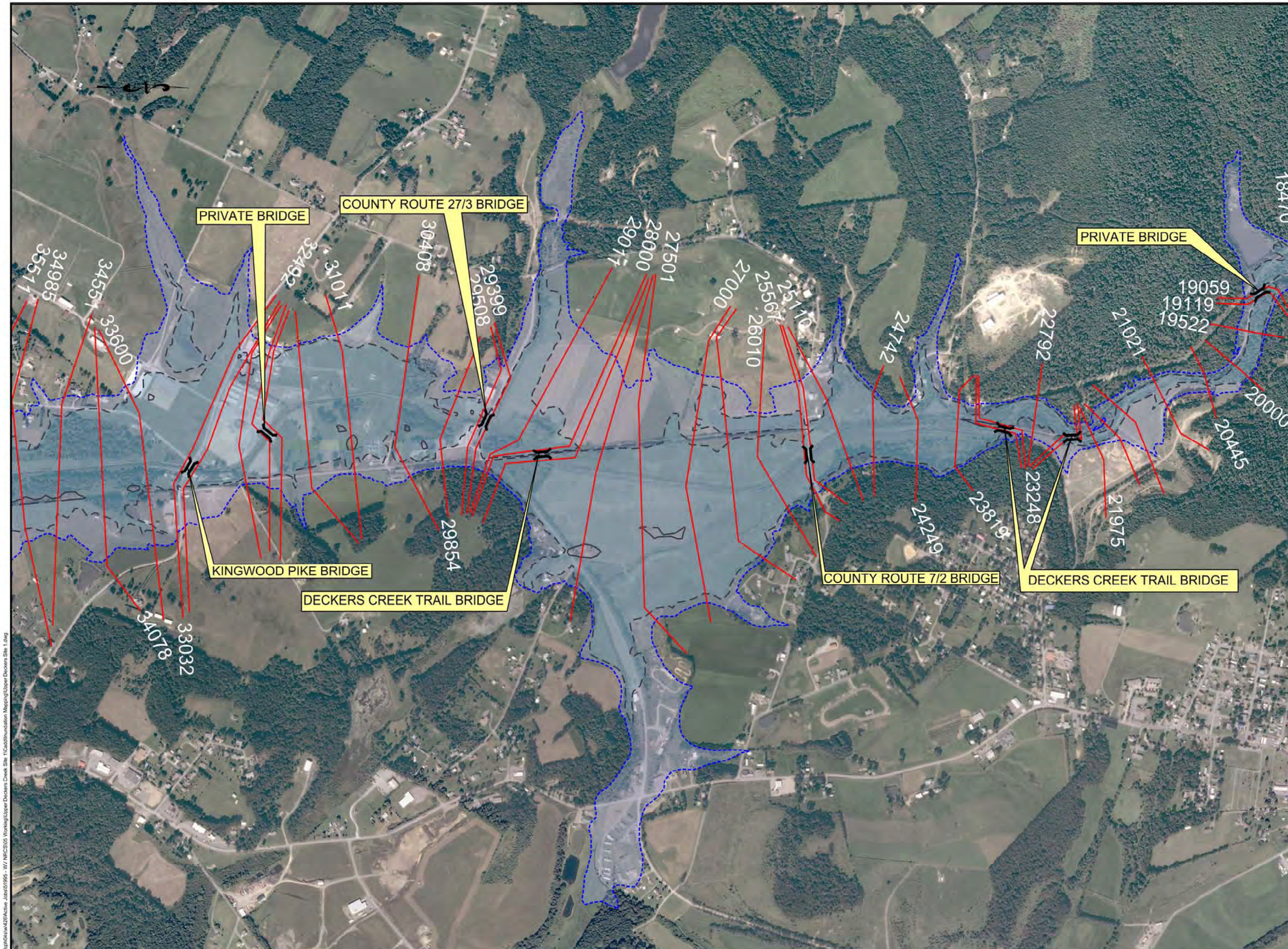

DAM BREACH INUNDATION MAPS

UPPER DECKERS CREEK SITE 1
PRESTON COUNTY, WEST VIRGINIA

NRCS
Natural Resources Conservation Service
United States Department of Agriculture

LEGEND

345 — HEC-RAS CROSS SECTIONS

BRIDGE

FLOODPLAIN INUNDATION AREAS

SUDDEN BREACH OF THE DAM DURING FREEBOARD HYDROGRAPH EVENT (HYDROLOGIC LOADING FAILURE)

SUDDEN BREACH OF THE DAM DURING NON-STORM CONDITIONS (SUNNY DAY FAILURE)

500 -0- 500 1000
SCALE IN FEET

NOTES TO MAP USERS:

1. THE INFORMATION CONTAINED IN THIS MAP IS INTENDED FOR USE IN NOTIFICATION OF THE DOWNSTREAM POPULATION AT RISK BY EMERGENCY MANAGEMENT PERSONNEL.
2. BASE MAPPING CONSISTS OF ORTHO MAPS.

MAP LIMITATIONS

1. GANNETT FLEMING MAKES NO WARRANTIES OR GUARANTEES REGARDING THE ACCURACY, SUFFICIENCY, OR COMPLETENESS OF INFORMATION PRESENTED ON THIS MAP. MAPPED LIMITS OF FLOODED AREAS ARE APPROXIMATE AND ARE SUBJECT TO CERTAIN ASSUMPTIONS AND GENERALIZATIONS THAT ARE NECESSARY FOR AND INTRINSIC TO THE DAM FAILURE FLOOD WAVE MODELING AND MAPPING PROCESS. MODIFICATION TO FLOODPLAIN FEATURES CAN SIGNIFICANTLY ALTER THE INUNDATION LIMITS PRESENTED ON THIS MAP. EXTENT OF INUNDATION RESULTING FROM AN ACTUAL DAM FAILURE EVENT MAY DIFFER SUBSTANTIALLY FROM THE INFORMATION PRESENTED ON THIS MAP. IT IS PRUDENT TO ASSUME THAT PERIPHERAL AREAS LOCATED OUTSIDE OF THE DEMARCATED INUNDATION LIMITS COULD ALSO BE SUBJECT TO FLOOD INUNDATION.

PREPARED BY:
Gannett Fleming
207 SENATE AVENUE, CAMP HILL, PA. 17011

3
OCT. 2011

\\gfcph04s\w426\Active Jobs\51995 - WV NRCS\05 Working\Upper Deckers Creek Site 1\Cadd\Inundation Mapping\Upper Deckers Site 1.dwg

DAM BREACH INUNDATION MAPS

UPPER DECKERS CREEK SITE 1
PRESTON COUNTY, WEST VIRGINIA

NRCS
Natural Resources Conservation Service
United States Department of Agriculture

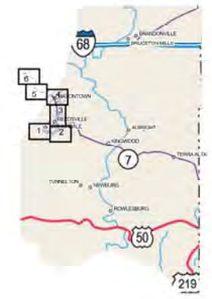

LEGEND

345 — HEC-RAS CROSS SECTIONS

BRIDGE

FLOODPLAIN INUNDATION AREAS

SUDDEN BREACH OF THE DAM DURING FREEBOARD HYDROGRAPH EVENT (HYDROLOGIC LOADING FAILURE)

SUDDEN BREACH OF THE DAM DURING NON-STORM CONDITIONS (SUNNY DAY FAILURE)

500 -0- 500 1000
SCALE IN FEET

NOTES TO MAP USERS:

1. THE INFORMATION CONTAINED IN THIS MAP IS INTENDED FOR USE IN NOTIFICATION OF THE DOWNSTREAM POPULATION AT RISK BY EMERGENCY MANAGEMENT PERSONNEL.
2. BASE MAPPING CONSISTS OF ORTHO MAPS.

MAP LIMITATIONS

1. GANNETT FLEMING MAKES NO WARRANTIES OR GUARANTEES REGARDING THE ACCURACY, SUFFICIENCY, OR COMPLETENESS OF INFORMATION PRESENTED ON THIS MAP. MAPPED LIMITS OF FLOODED AREAS ARE APPROXIMATE AND ARE SUBJECT TO CERTAIN ASSUMPTIONS AND GENERALIZATIONS THAT ARE NECESSARY FOR AND INTRINSIC TO THE DAM FAILURE FLOOD WAVE MODELING AND MAPPING PROCESS. MODIFICATION TO FLOODPLAIN FEATURES CAN SIGNIFICANTLY ALTER THE INUNDATION LIMITS PRESENTED ON THIS MAP. EXTENT OF INUNDATION RESULTING FROM AN ACTUAL DAM FAILURE EVENT MAY DIFFER SUBSTANTIALLY FROM THE INFORMATION PRESENTED ON THIS MAP. IT IS PRUDENT TO ASSUME THAT PERIPHERAL AREAS LOCATED OUTSIDE OF THE DEMARCATED INUNDATION LIMITS COULD ALSO BE SUBJECT TO FLOOD INUNDATION.

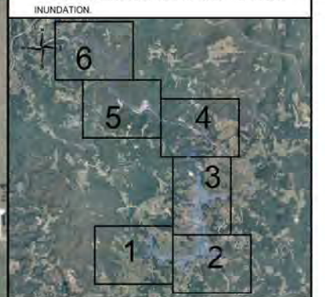

PREPARED BY:
Gannett Fleming
207 SENATE AVENUE, CAMP HILL, PA. 17011

4
OCT. 2011

PRIVATE BRIDGE

DECKERS CREEK TRAIL BRIDGE

SAND PLANT ROAD BRIDGE

\\gfnpfs04\sw426\Active Jobs\51995 - WV NRCS\05 Working\Upper Deckers Creek Site 1\Cad\Inundation Mapping\Upper Deckers Site 1.dwg

DAM BREACH INUNDATION MAPS

UPPER DECKERS CREEK SITE 1
PRESTON COUNTY, WEST VIRGINIA

NRCS
Natural Resources Conservation Service
United States Department of Agriculture

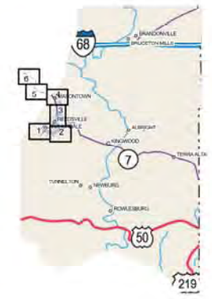

LEGEND

345 — HEC-RAS CROSS SECTIONS

FLOODPLAIN INUNDATION AREAS

SUDDEN BREACH OF THE DAM DURING FREEBOARD HYDROGRAPH EVENT (HYDROLOGIC LOADING FAILURE)

SUDDEN BREACH OF THE DAM DURING NON-STORM CONDITIONS (SUNNY DAY FAILURE)

500 -0- 500 1000
SCALE IN FEET

NOTES TO MAP USERS:

1. THE INFORMATION CONTAINED IN THIS MAP IS INTENDED FOR USE IN NOTIFICATION OF THE DOWNSTREAM POPULATION AT RISK BY EMERGENCY MANAGEMENT PERSONNEL.
2. BASE MAPPING CONSISTS OF ORTHO MAPS.

MAP LIMITATIONS

1. GANNETT FLEMING MAKES NO WARRANTIES OR GUARANTEES REGARDING THE ACCURACY, SUFFICIENCY, OR COMPLETENESS OF INFORMATION PRESENTED ON THIS MAP. MAPPED LIMITS OF FLOODED AREAS ARE APPROXIMATE AND ARE SUBJECT TO CERTAIN ASSUMPTIONS AND GENERALIZATIONS THAT ARE NECESSARY FOR AND INTRINSIC TO THE DAM FAILURE FLOOD WAVE MODELING AND MAPPING PROCESS. MODIFICATION TO FLOODPLAIN FEATURES CAN SIGNIFICANTLY ALTER THE INUNDATION LIMITS PRESENTED ON THIS MAP. EXTENT OF INUNDATION RESULTING FROM AN ACTUAL DAM FAILURE EVENT MAY DIFFER SUBSTANTIALLY FROM THE INFORMATION PRESENTED ON THIS MAP. IT IS PRUDENT TO ASSUME THAT PERIPHERAL AREAS LOCATED OUTSIDE OF THE DEMARCATED INUNDATION LIMITS COULD ALSO BE SUBJECT TO FLOOD INUNDATION.

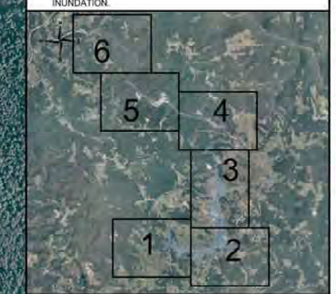

PREPARED BY:
Gannett Fleming
207 SENATE AVENUE, CAMP HILL, PA. 17011

5
OCT. 2011

\\gfcph04s\w426\Active Jobs\51995 - WV NRCS\05 Working\Upper Deckers Creek Site 1\Cadd\Inundation Mapping\Upper Deckers Site 1.dwg

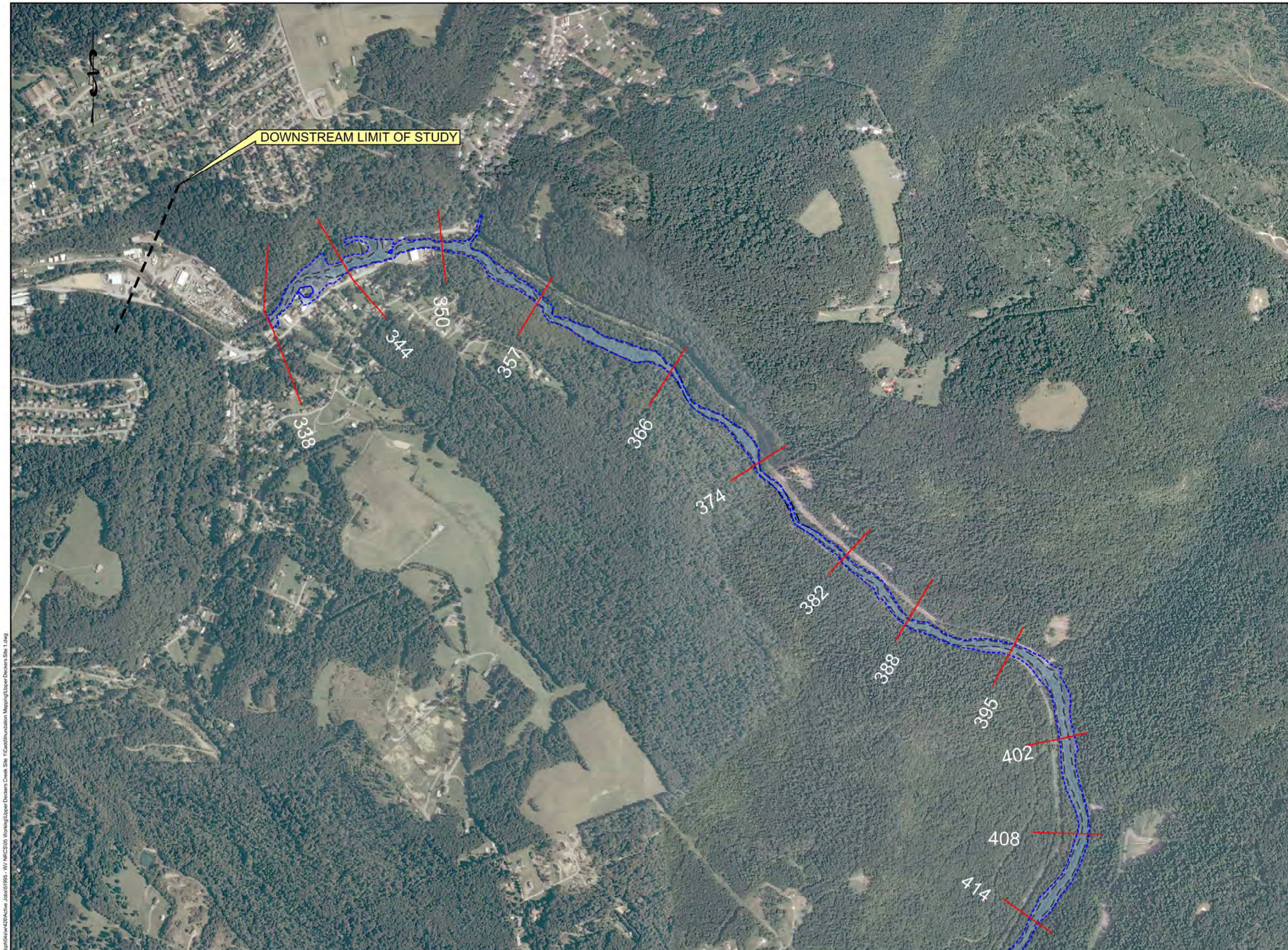

DAM BREACH INUNDATION MAPS

UPPER DECKERS CREEK SITE 1
PRESTON COUNTY, WEST VIRGINIA

NRCS
Natural Resources Conservation Service
United States Department of Agriculture

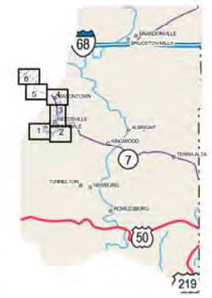

LEGEND

345 — HEC-RAS CROSS SECTIONS

FLOODPLAIN INUNDATION AREAS

SUDDEN BREACH OF THE DAM DURING FREEBOARD HYDROGRAPH EVENT (HYDROLOGIC LOADING FAILURE)

SUDDEN BREACH OF THE DAM DURING NON-STORM CONDITIONS (SUNNY DAY FAILURE)

500 -0- 500 1000
SCALE IN FEET

NOTES TO MAP USERS:

1. THE INFORMATION CONTAINED IN THIS MAP IS INTENDED FOR USE IN NOTIFICATION OF THE DOWNSTREAM POPULATION AT RISK BY EMERGENCY MANAGEMENT PERSONNEL.
2. BASE MAPPING CONSISTS OF USGS MAPS.

MAP LIMITATIONS

1. GANNETT FLEMING MAKES NO WARRANTIES OR GUARANTEES REGARDING THE ACCURACY, SUFFICIENCY, OR COMPLETENESS OF INFORMATION PRESENTED ON THIS MAP. MAPPED LIMITS OF FLOODED AREAS ARE APPROXIMATE AND ARE SUBJECT TO CERTAIN ASSUMPTIONS AND GENERALIZATIONS THAT ARE NECESSARY FOR AND INTRINSIC TO THE DAM FAILURE FLOOD WAVE MODELING AND MAPPING PROCESS. MODIFICATION TO FLOODPLAIN FEATURES CAN SIGNIFICANTLY ALTER THE INUNDATION LIMITS PRESENTED ON THIS MAP. EXTENT OF INUNDATION RESULTING FROM AN ACTUAL DAM FAILURE EVENT MAY DIFFER SUBSTANTIALLY FROM THE INFORMATION PRESENTED ON THIS MAP. IT IS PRUDENT TO ASSUME THAT PERIPHERAL AREAS LOCATED OUTSIDE OF THE DEMARCATED INUNDATION LIMITS COULD ALSO BE SUBJECT TO FLOOD INUNDATION.

PREPARED BY:
Gannett Fleming
207 SENATE AVENUE, CAMP HILL, PA. 17011

6
OCT. 2011

\\gfcph04s\w426\Active Jobs\51995 - WV NRCS\05 Working\Upper Deckers Creek Site 1\Cadd\Inundation Mapping\Upper Deckers Site 1.dwg