Adding Land Unit Attributes

Toolkit 2004

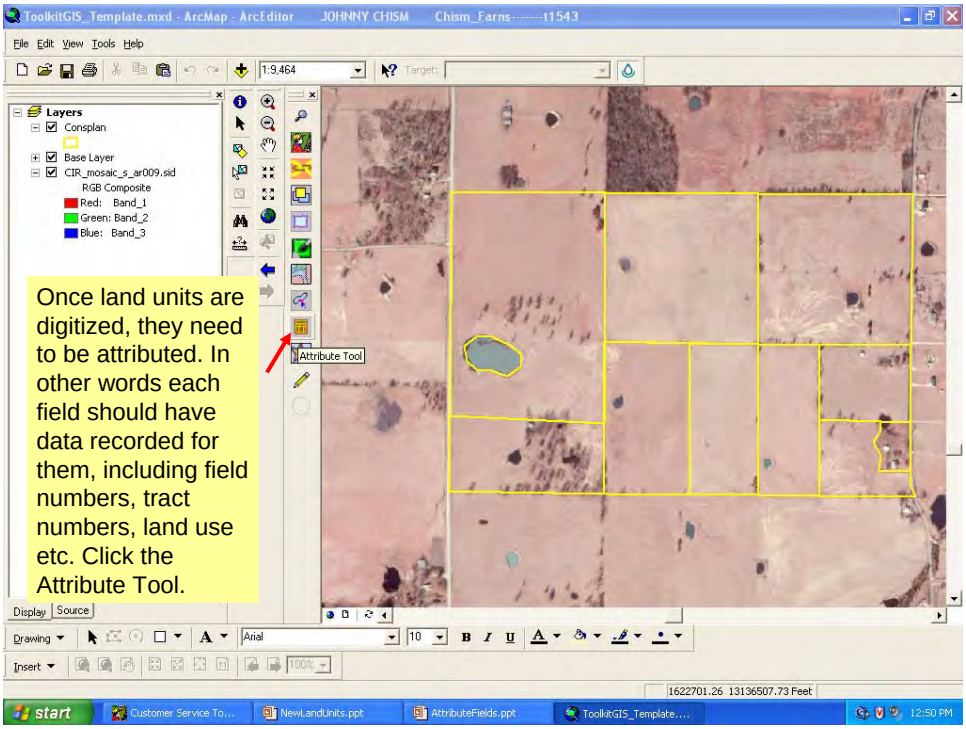

Once land units are digitized, they need to be attributed. In other words each field should have data recorded for them, including field numbers, tract numbers, land use etc. Click the Attribute Tool.

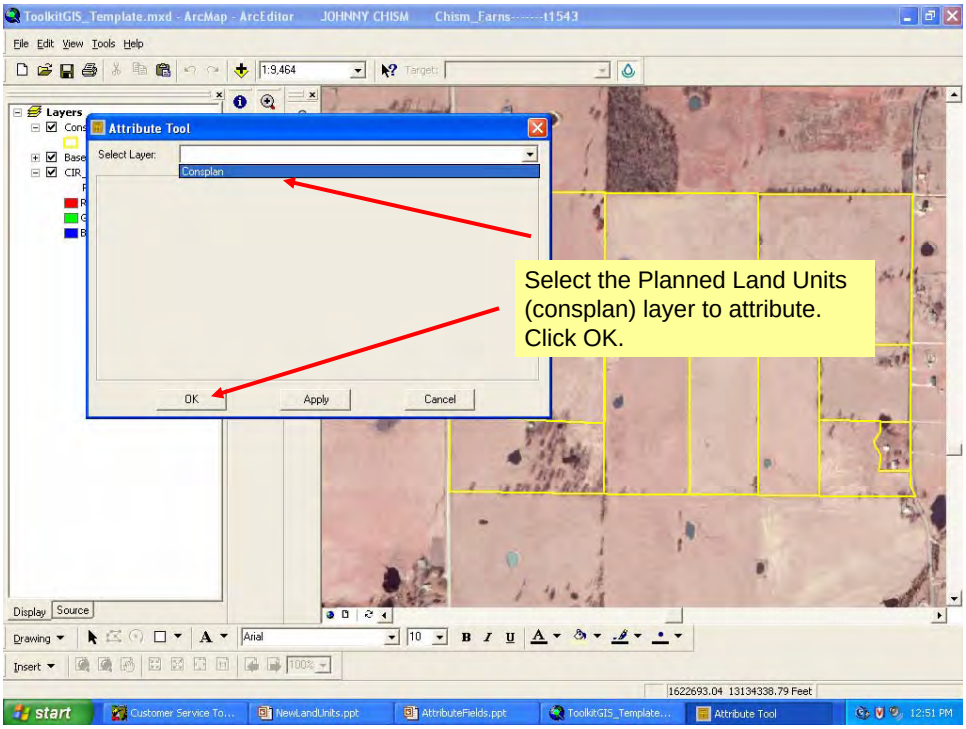
ToolkitGIS_Template.mxd - ArcMap - ArcEditor JOHNNY CHISM Chism_Farns------t1543
File Edit View Tools Help
Layers
Attribute Tool
Select Layer:
Consplan
OK
Apply
Cancel
Select the Planned Land Units (consplan) layer to attribute. Click OK.
Display Source
Drawing
Insert
start

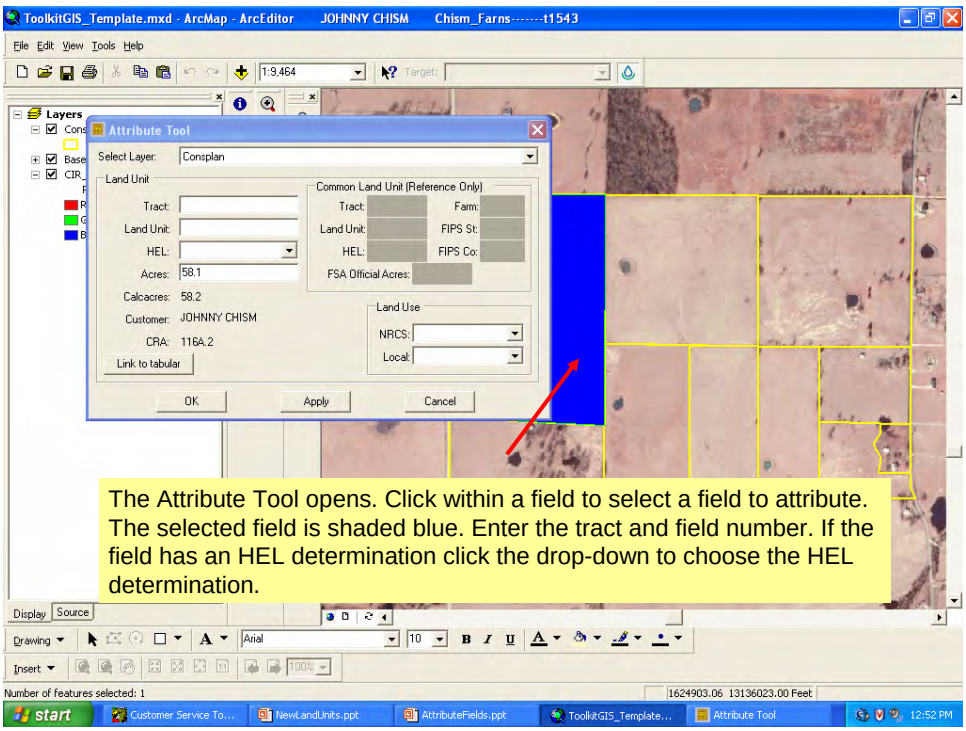
ToolkitGIS_Template.mxd - ArcMap - ArcEditor JOHNNY CHISM Chism_Farns------t1543
File Edit View Tools Help
Layers
Attribute Tool
Select Layer: Consplan
Land Unit
Tract:
Land Unit:
HEL:
Acres: 58.1
Calcacres: 58.2
Customer: JOHNNY CHISM
CRA: 116A.2
Link to tabular
Common Land Unit (Reference Only)
Tract:
Farm:
Land Unit:
FIPS St:
HEL:
FIPS Co:
FSA Official Acres:
Land Use
NRCS:
Local:
OK
Apply
Cancel
The Attribute Tool opens. Click within a field to select a field to attribute. The selected field is shaded blue. Enter the tract and field number. If the field has an HEL determination click the drop-down to choose the HEL determination.
Number of features selected: 1
start

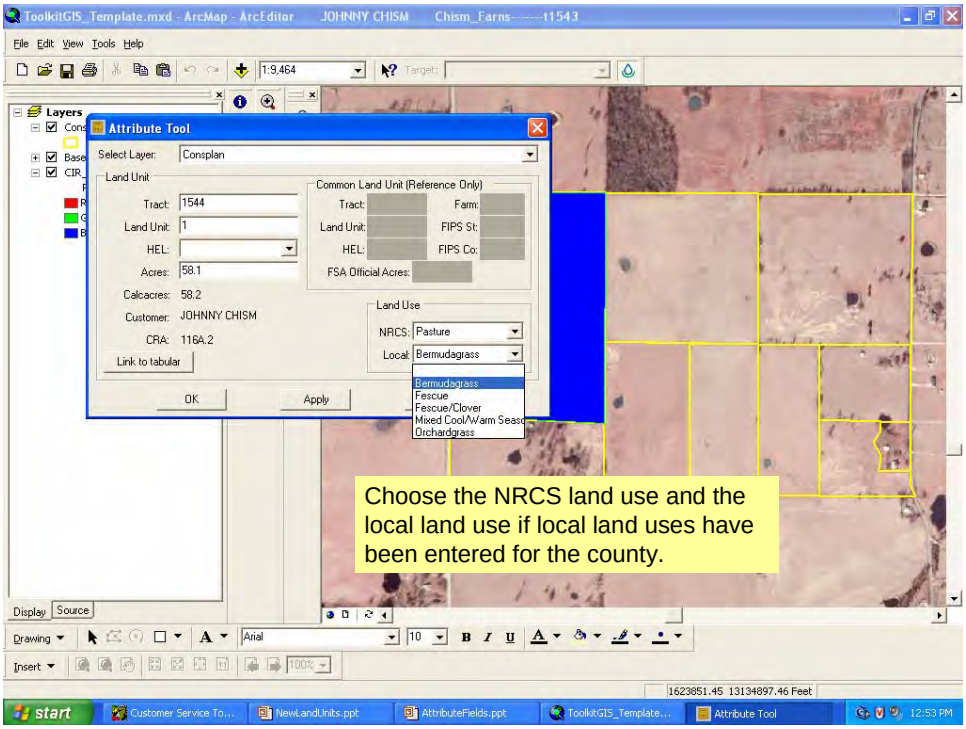
ToolkitGIS_Template.mxd - ArcMap - ArcEditor JOHNNY CHISM Chism_Farns------t1543
File Edit View Tools Help
1:9,464
Target:
Layers
Attribute Tool
Select Layer: Consplan
Land Unit
Tract: 1544
Land Unit: 1
HEL:
Acres: 58.1
Calcacres: 58.2
Customer: JOHNNY CHISM
CRA: 116A.2
Link to tabular
Common Land Unit (Reference Only)
Tract:
Farm:
Land Unit:
FIPS St:
HEL:
FIPS Co:
FSA Official Acres:
Land Use
NRCS: Pasture
Local: Bermudagrass
Bermudagrass
Fescue
Fescue/Clover
Mixed Cool/Warm Seas
Orchardgrass
OK
Apply
Choose the NRCS land use and the local land use if local land uses have been entered for the county.
Display Source
Drawing
Arial
10
Insert
1623851.45 13134897.46 Feet
start
Customer Service To...
NewLandUnits.ppt
AttributeFields.ppt
ToolkitGIS_Template...
Attribute Tool
12:53 PM

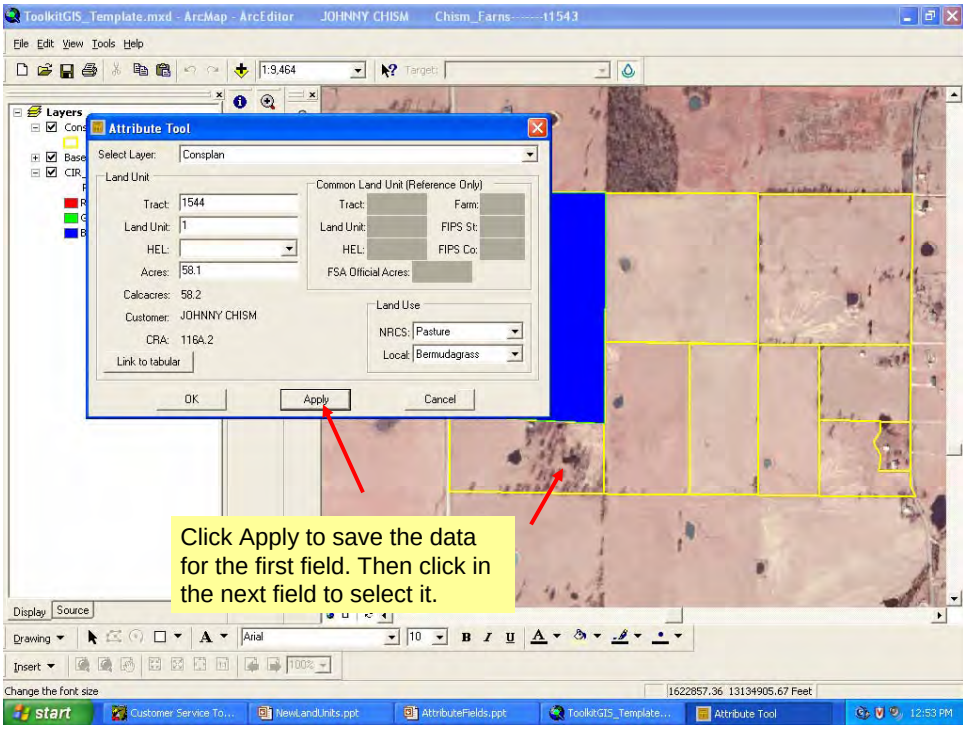
ToolkitGIS_Template.mxd - ArcMap - ArcEditor JOHNNY CHISM Chism_Farns------t1543
File Edit View Tools Help
1:9,464
Target:
Layers
Attribute Tool
Select Layer: Consplan
Land Unit
Tract: 1544
Land Unit: 1
HEL:
Acres: 58.1
Calcacres: 58.2
Customer: JOHNNY CHISM
CRA: 116A.2
Link to tabular
Common Land Unit (Reference Only)
Tract:
Farm:
Land Unit:
FIPS St:
HEL:
FIPS Co:
FSA Official Acres:
Land Use
NRCS: Pasture
Local: Bermudagrass
OK
Apply
Cancel
Click Apply to save the data for the first field. Then click in the next field to select it.
Display Source
Drawing
Arial
10
Insert
Change the font size
1622857.36 13134905.67 Feet
start
Customer Service To...
NewLandUnits.ppt
AttributeFields.ppt
ToolkitGIS_Template...
Attribute Tool
12:53 PM

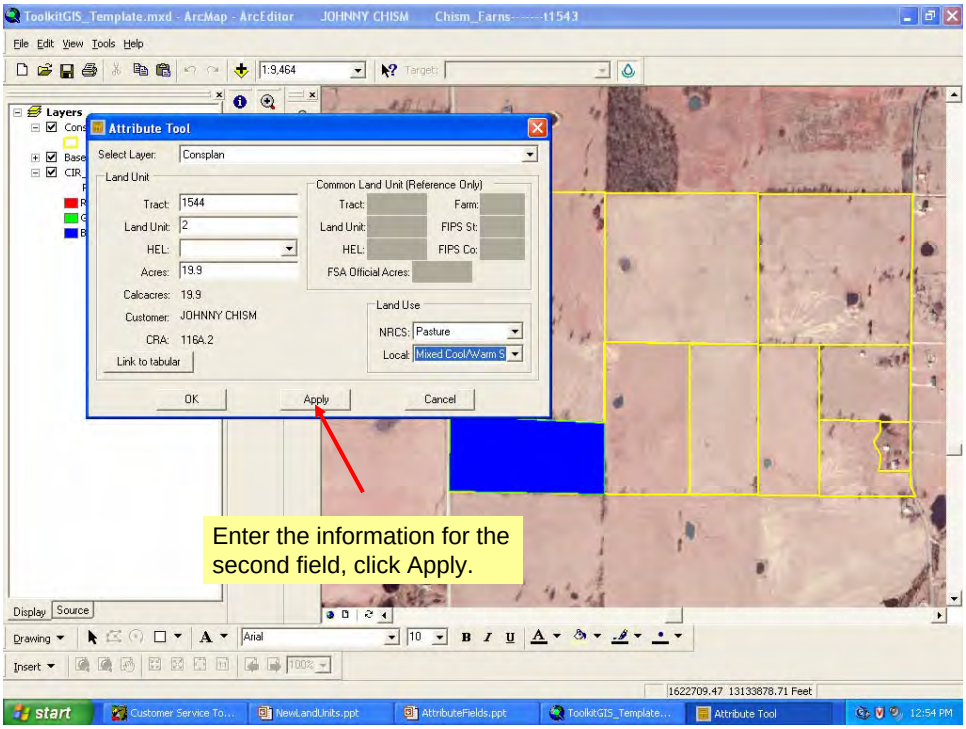
ToolkitGIS_Template.mxd - ArcMap - ArcEditor JOHNNY CHISM Chism_Farns------t1543
File Edit View Tools Help
1:9,464
Target:
Layers
Attribute Tool
Select Layer: Consplan
Land Unit
Tract: 1544
Land Unit: 2
HEL:
Acres: 19.9
Calcacres: 19.9
Customer: JOHNNY CHISM
CRA: 116A.2
Link to tabular
Common Land Unit (Reference Only)
Tract:
Farm:
Land Unit:
FIPS St:
HEL:
FIPS Co:
FSA Official Acres:
Land Use
NRCS: Pasture
Local: Mixed Cool/Warm S
OK
Apply
Cancel
Enter the information for the second field, click Apply.
Display Source
Drawing
Arial
10
Insert
1622709.47 13133878.71 Feet
start
Customer Service To...
NewLandUnits.ppt
AttributeFields.ppt
ToolkitGIS_Template...
Attribute Tool
12:54 PM

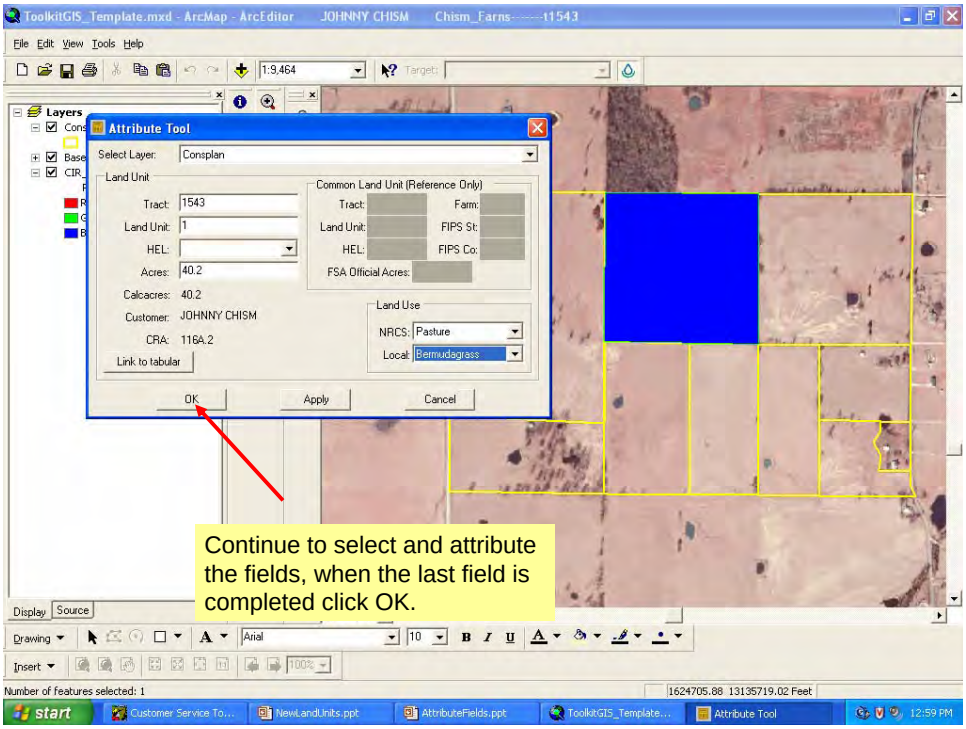
ToolkitGIS_Template.mxd - ArcMap - ArcEditor JOHNNY CHISM Chism_Farns------t1543
File Edit View Tools Help
1:9,464
Target:
Layers
Attribute Tool
Select Layer: Consplan
Land Unit
Tract: 1543
Land Unit: 1
HEL:
Acres: 40.2
Calcacres: 40.2
Customer: JOHNNY CHISM
CRA: 116A.2
Link to tabular
Common Land Unit (Reference Only)
Tract:
Farm:
Land Unit:
FIPS St:
HEL:
FIPS Co:
FSA Official Acres:
Land Use
NRCS: Pasture
Local: Bermudagrass
OK
Apply
Cancel
Continue to select and attribute the fields, when the last field is completed click OK.
Display Source
Drawing
Arial
10
Insert
Number of features selected: 1
1624705.88 13135719.02 Feet
start
Customer Service To...
NewLandUnits.ppt
AttributeFields.ppt
ToolkitGIS_Template...
Attribute Tool
12:59 PM