Saving the Map Document

Toolkit 2004

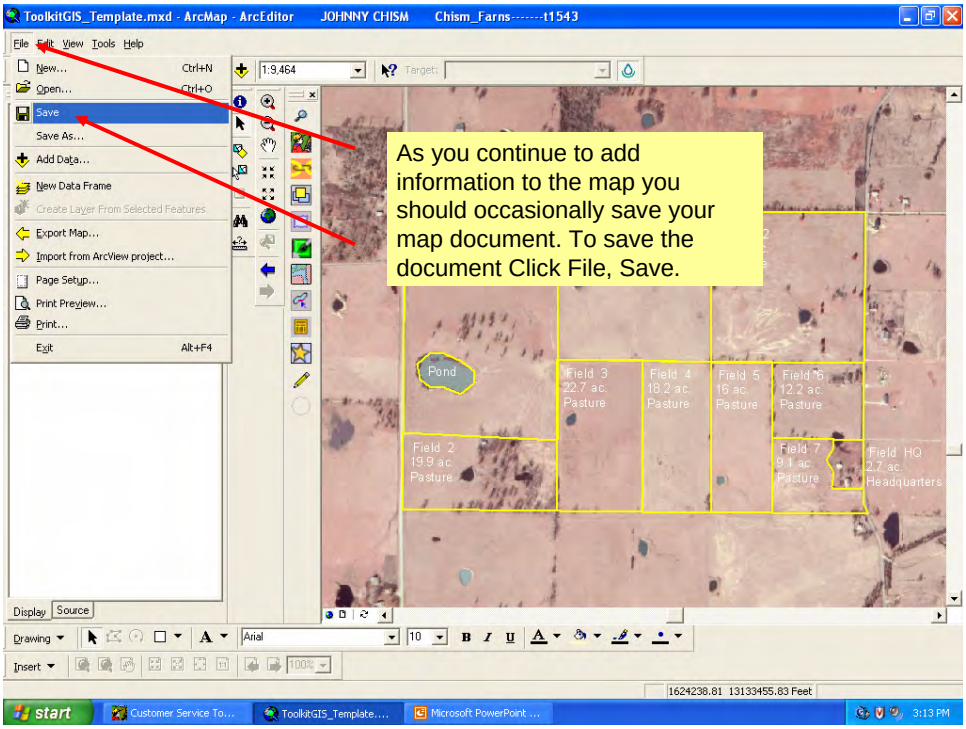

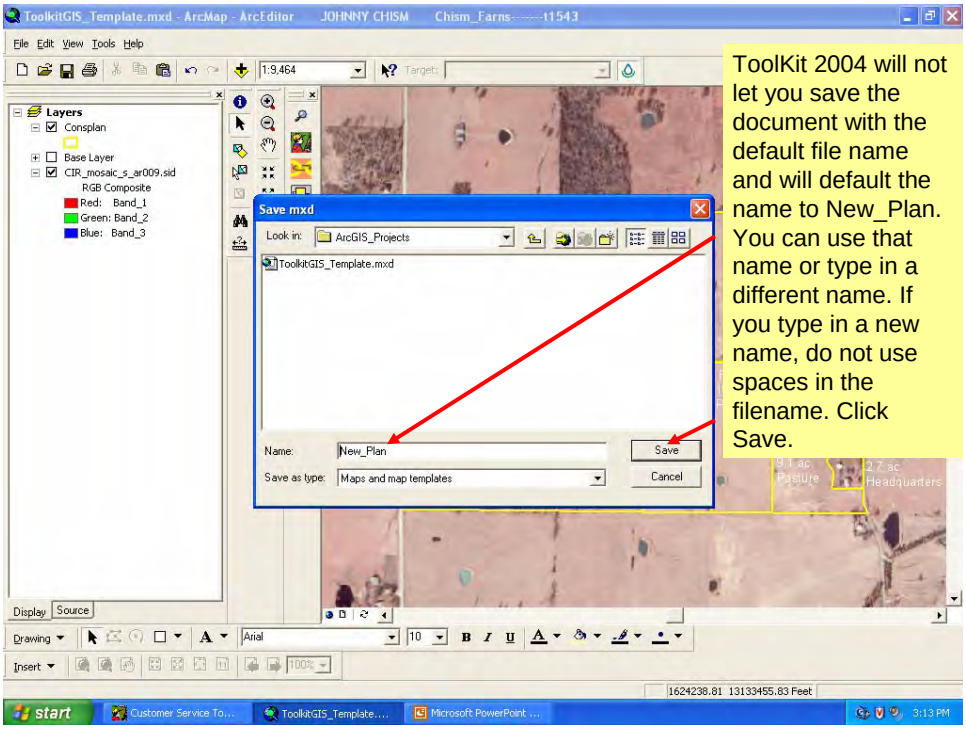
ToolkitGIS_Template.mxd - ArcMap - ArcEditor JOHNNY CHISM Chism_Farns-------t1543
File Edit View Tools Help
Layers
Consplan
Base Layer
CIR_mosaic_s_ar009.sid
RGB Composite
Red: Band_1
Green: Band_2
Blue: Band_3
Save mxd
Look in: ArcGIS_Projects
ToolkitGIS_Template.mxd
Name: New_Plan
Save as type: Maps and map templates
Save
Cancel
ToolKit 2004 will not let you save the document with the default file name and will default the name to New_Plan. You can use that name or type in a different name. If you type in a new name, do not use spaces in the filename. Click Save.

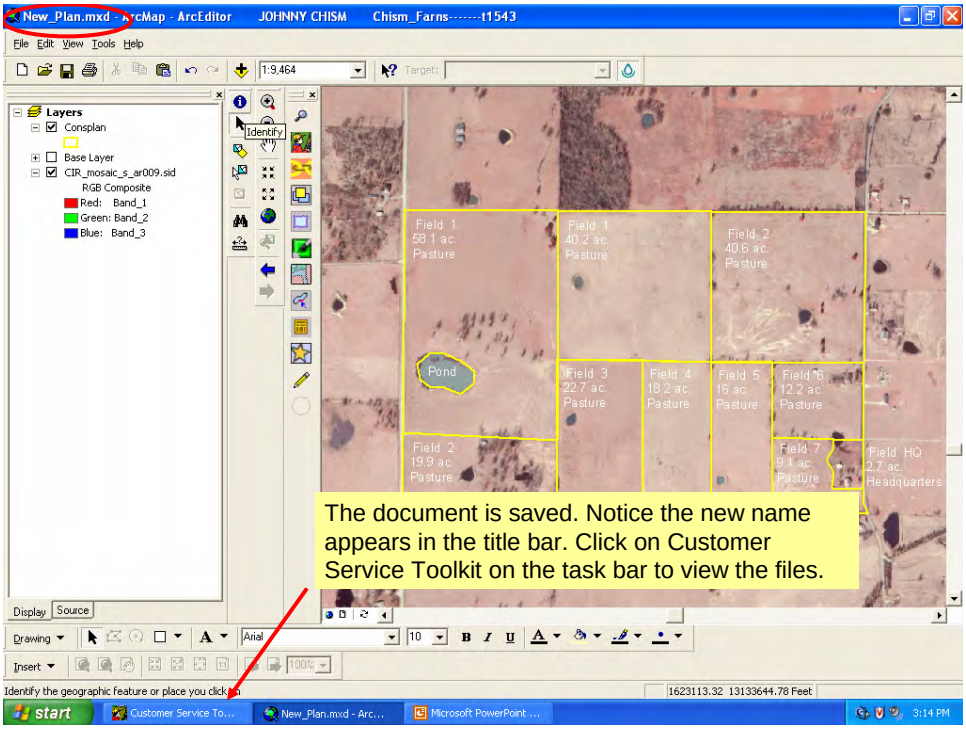
New_Plan.mxd - ArcMap - ArcEditor JOHNNY CHISM Chism_Farns-------t1543
File Edit View Tools Help
Layers
Consplan
Base Layer
CIR_mosaic_s_ar009.sid
RGB Composite
Red: Band_1
Green: Band_2
Blue: Band_3
Identify
Field 1 58.1 ac. Pasture
Field 1 40.2 ac. Pasture
Field 2 40.6 ac. Pasture
Pond
Field 3 22.7 ac. Pasture
Field 4 18.2 ac. Pasture
Field 5 16 ac. Pasture
Field 6 12.2 ac. Pasture
Field 2 19.9 ac. Pasture
Field 7 9.1 ac. Pasture
Field HQ 2.7 ac. Headquarters
The document is saved. Notice the new name appears in the title bar. Click on Customer Service Toolkit on the task bar to view the files.

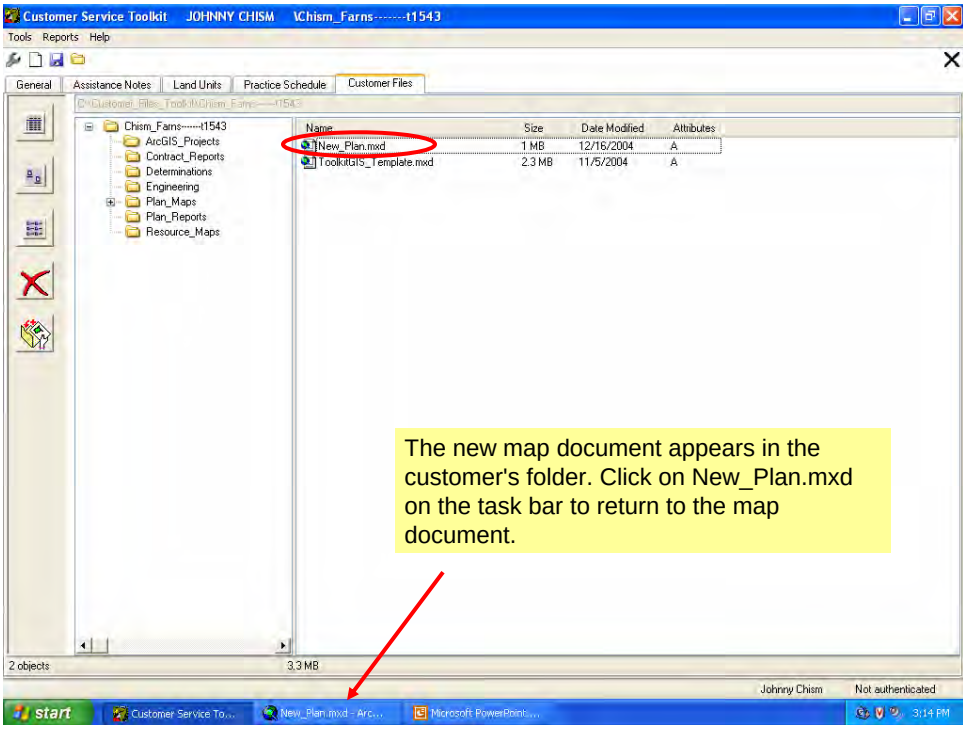
Customer Service Toolkit JOHNNY CHISM \Chism_Farns------t1543
Tools Reports Help
General Assistance Notes Land Units Practice Schedule Customer Files
Chism_Farns------t1543
ArcGIS_Projects
Contract_Reports
Determinations
Engineering
Plan_Maps
Plan_Reports
Resource_Maps
Name Size Date Modified Attributes
New_Plan.mxd 1 MB 12/16/2004 A
ToolkitGIS_Template.mxd 2.3 MB 11/5/2004 A
The new map document appears in the customer's folder. Click on New_Plan.mxd on the task bar to return to the map document.
2 objects 3.3 MB
Johnny Chism Not authenticated
start
3:14 PM

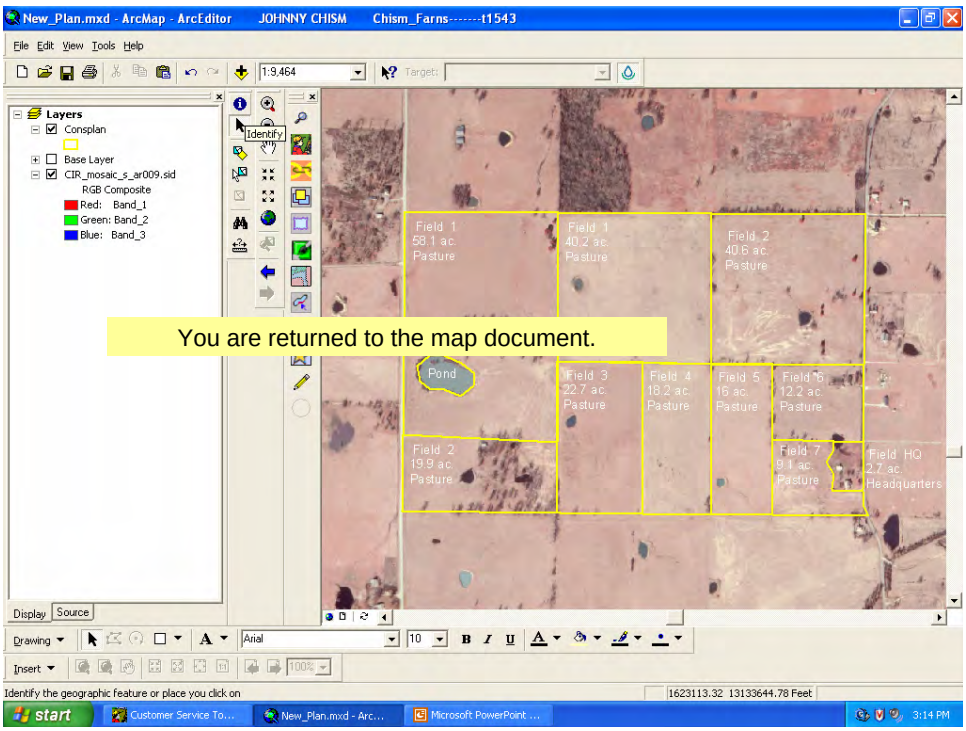
New_Plan.mxd - ArcMap - ArcEditor JOHNNY CHISM Chism_Farns------t1543
File Edit View Tools Help
1:9,464
Layers
Consplan
Base Layer
CIR_mosaic_s_ar009.sid
RGB Composite
Red: Band_1
Green: Band_2
Blue: Band_3
Identify
You are returned to the map document.
Field 1 58.1 ac. Pasture
Field 1 40.2 ac. Pasture
Field 2 40.6 ac. Pasture
Pond
Field 3 22.7 ac. Pasture
Field 4 18.2 ac. Pasture
Field 5 16 ac. Pasture
Field 6 12.2 ac. Pasture
Field 2 19.9 ac. Pasture
Field 7 9.1 ac. Pasture
Field HQ 2.7 ac. Headquarters
Display Source
Drawing
Insert
Identify the geographic feature or place you click on
1623113.32 13133644.78 Feet
start
3:14 PM