Linking Existing Digitized Land Units to a Map

Toolkit 2004

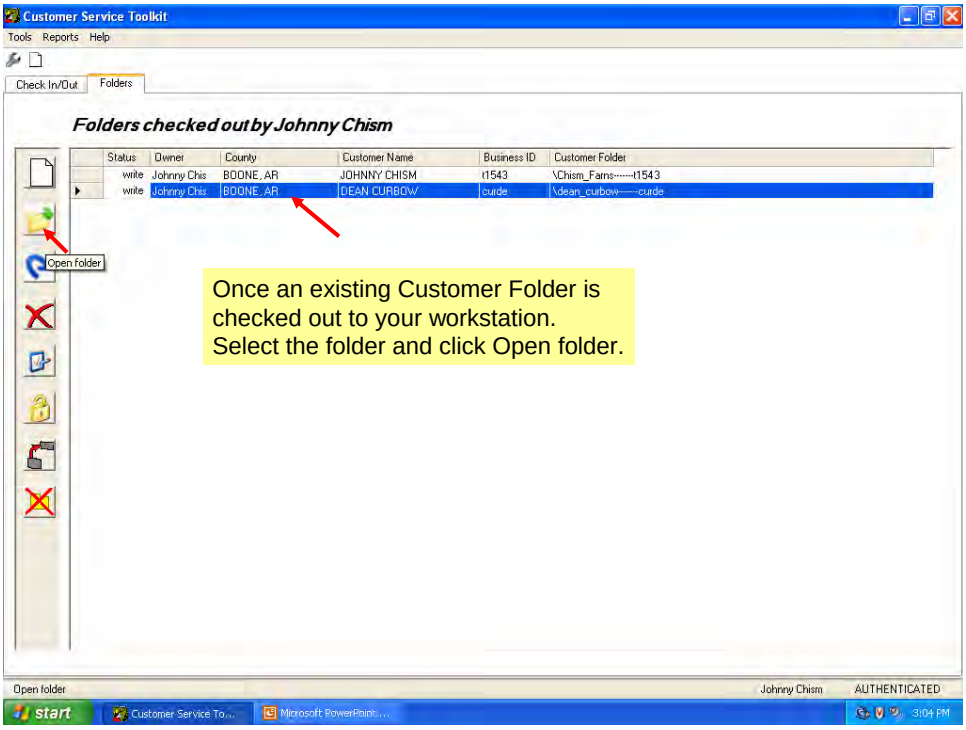

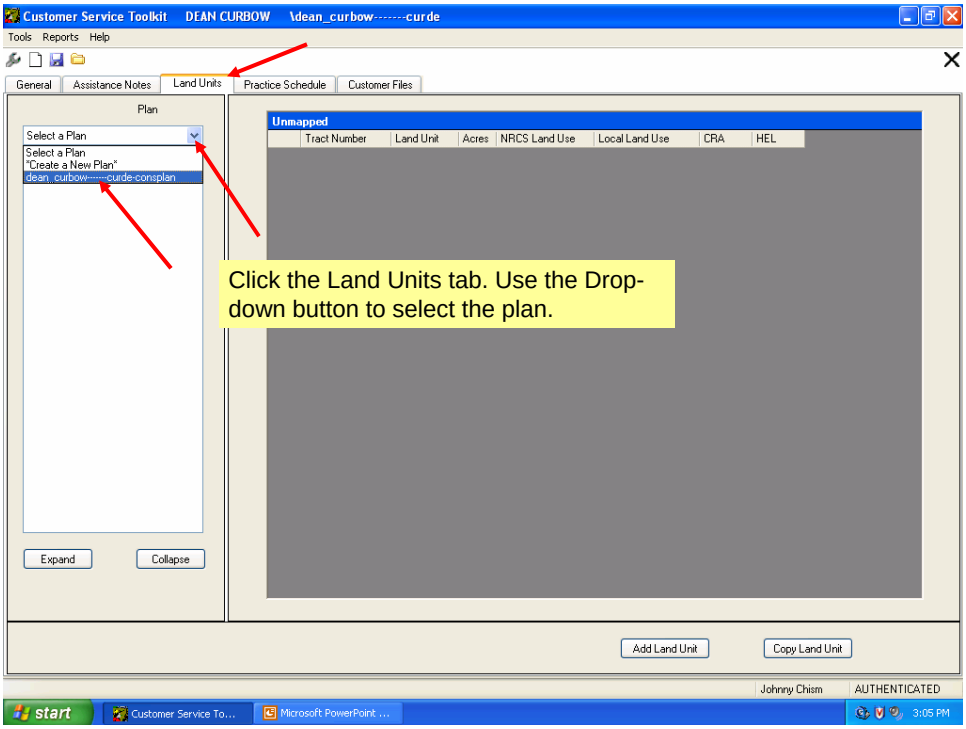
Customer Service Toolkit DEAN CURBOW \dean_curbow------curde
Tools Reports Help
General
Assistance Notes
Land Units
Practice Schedule
Customer Files
Plan
Select a Plan
Select a Plan
"Create a New Plan"
dean_curbow------curde-consplan
Unmapped
Tract Number
Land Unit
Acres
NRCS Land Use
Local Land Use
CRA
HEL
Click the Land Units tab. Use the Drop-down button to select the plan.
Expand
Collapse
Add Land Unit
Copy Land Unit
Johnny Chism
AUTHENTICATED
start
Customer Service To...
Microsoft PowerPoint ...
3:05 PM

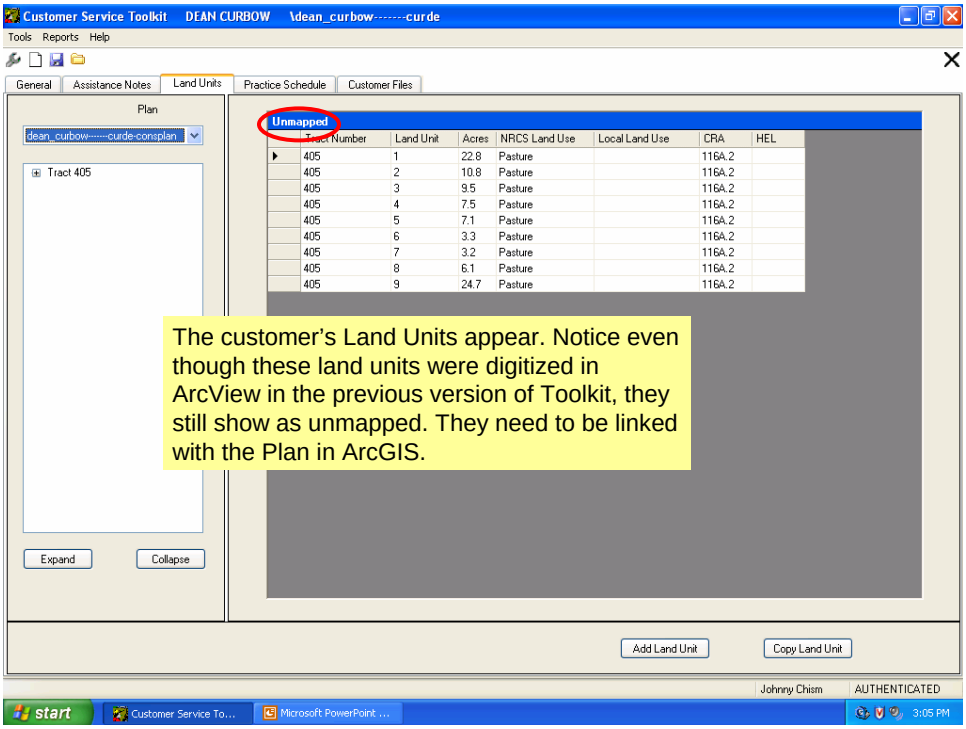
Customer Service Toolkit DEAN CURBOW \dean_curbow------curde
Tools Reports Help
General
Assistance Notes
Land Units
Practice Schedule
Customer Files
Plan
dean_curbow------curde-consplan
Tract 405
Unmapped
Tract Number
Land Unit
Acres
NRCS Land Use
Local Land Use
CRA
HEL
405 1 22.8 Pasture 116A.2
405 2 10.8 Pasture 116A.2
405 3 9.5 Pasture 116A.2
405 4 7.5 Pasture 116A.2
405 5 7.1 Pasture 116A.2
405 6 3.3 Pasture 116A.2
405 7 3.2 Pasture 116A.2
405 8 6.1 Pasture 116A.2
405 9 24.7 Pasture 116A.2
The customer's Land Units appear. Notice even though these land units were digitized in ArcView in the previous version of Toolkit, they still show as unmapped. They need to be linked with the Plan in ArcGIS.
Expand
Collapse
Add Land Unit
Copy Land Unit
Johnny Chism
AUTHENTICATED
start
Customer Service To...
Microsoft PowerPoint ...
3:05 PM

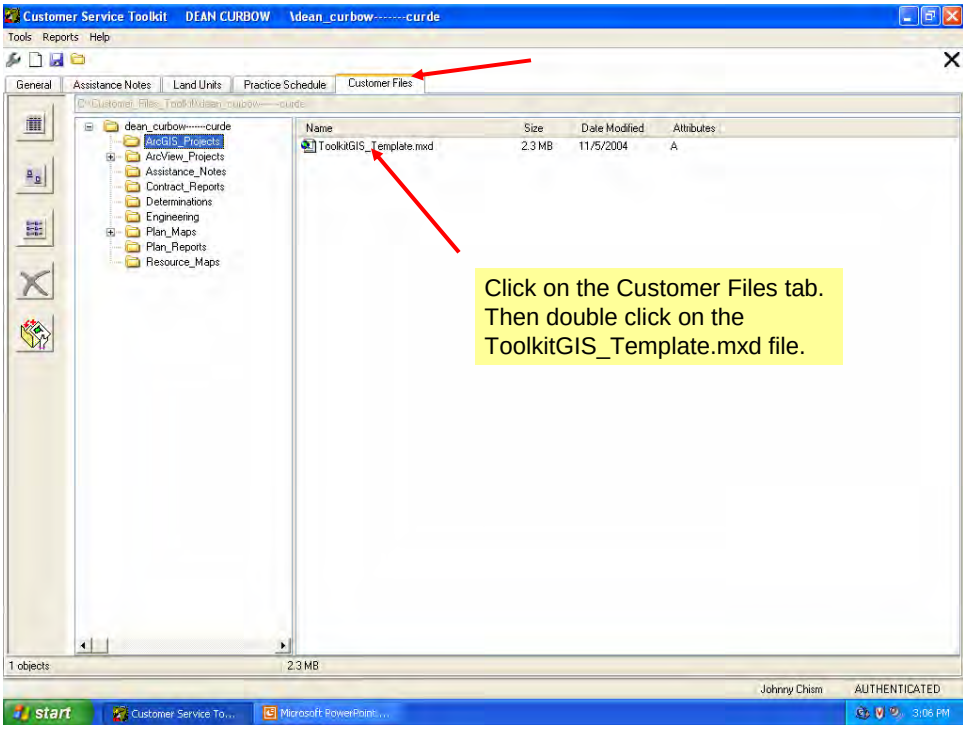
Customer Service Toolkit DEAN CURBOW \dean_curbow------curde
Tools Reports Help
General
Assistance Notes
Land Units
Practice Schedule
Customer Files
dean_curbow------curde
ArcGIS_Projects
ArcView_Projects
Assistance_Notes
Contract_Reports
Determinations
Engineering
Plan_Maps
Plan_Reports
Resource_Maps
Name
Size
Date Modified
Attributes
ToolkitGIS_Template.mxd
2.3 MB
11/5/2004
A
Click on the Customer Files tab. Then double click on the ToolkitGIS_Template.mxd file.
1 objects
2.3 MB
Johnny Chism
AUTHENTICATED
start
3:06 PM

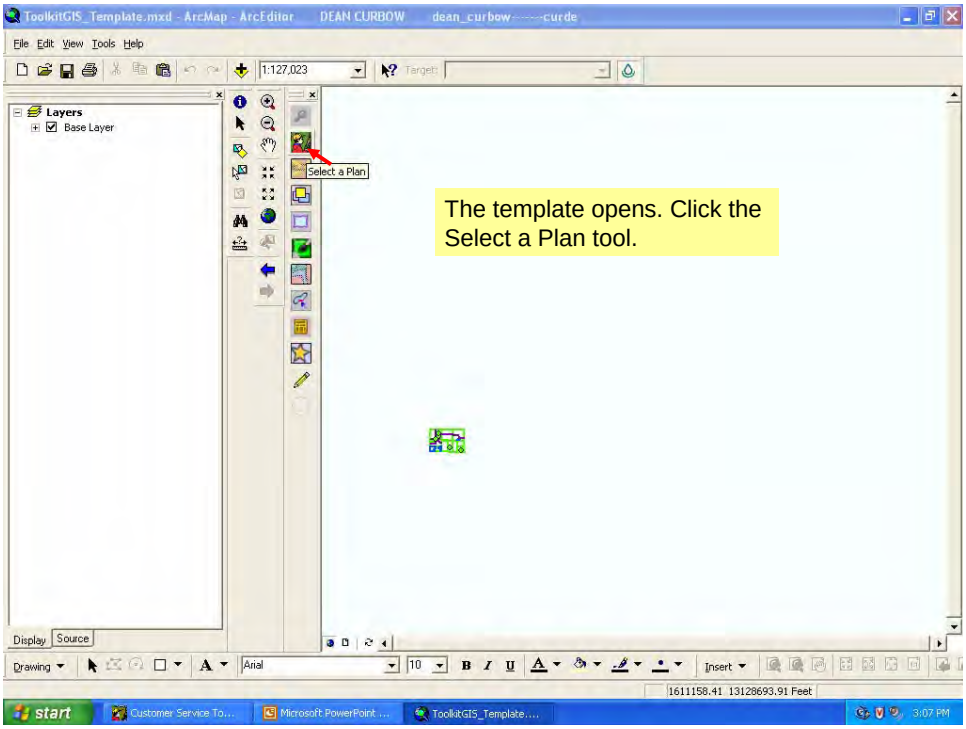
ToolkitGIS_Template.mxd - ArcMap - ArcEditor DEAN CURBOW dean_curbow------curde
File Edit View Tools Help
1:127,023
Target:
Layers
Base Layer
Select a Plan
The template opens. Click the Select a Plan tool.
Display
Source
Drawing
Arial
10
Insert
1611158.41 13128693.91 Feet
start
3:07 PM

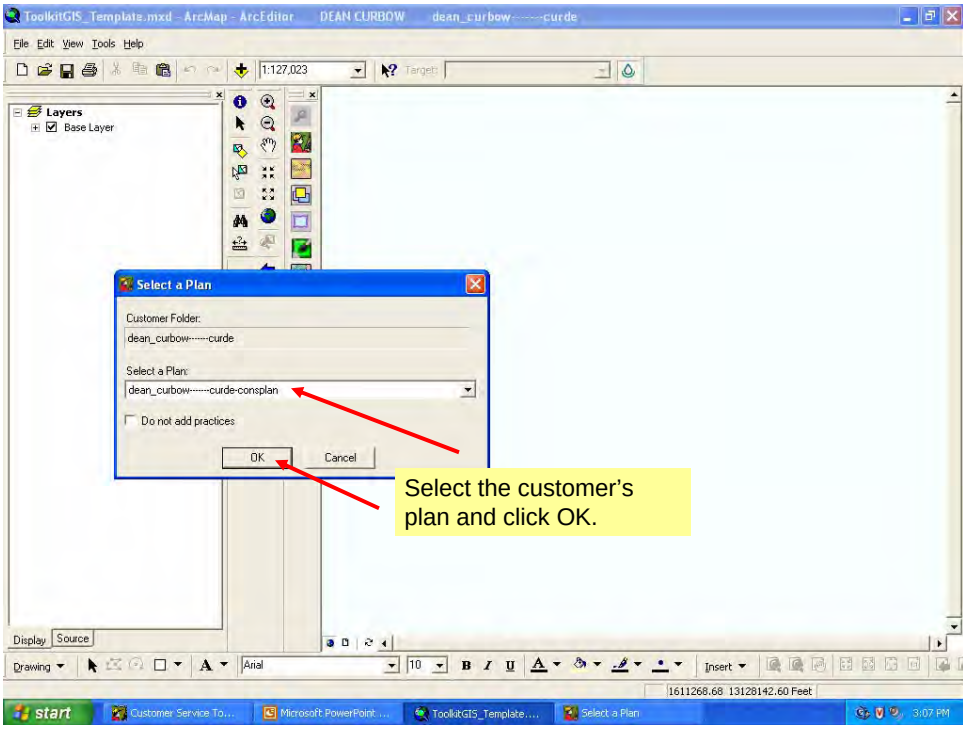
ToolkitGIS_Template.mxd - ArcMap - ArcEditor DEAN CURBOW dean_curbow------curde
File Edit View Tools Help
1:127,023
Layers
Base Layer
Select a Plan
Customer Folder:
dean_curbow------curde
Select a Plan:
dean_curbow------curde-consplan
Do not add practices
OK
Cancel
Select the customer's plan and click OK.
Display Source
Drawing
Arial
10
Insert
1611268.68 13128142.60 Feet
start
Customer Service To...
Microsoft PowerPoint ...
ToolkitGIS_Template....
Select a Plan
3:07 PM

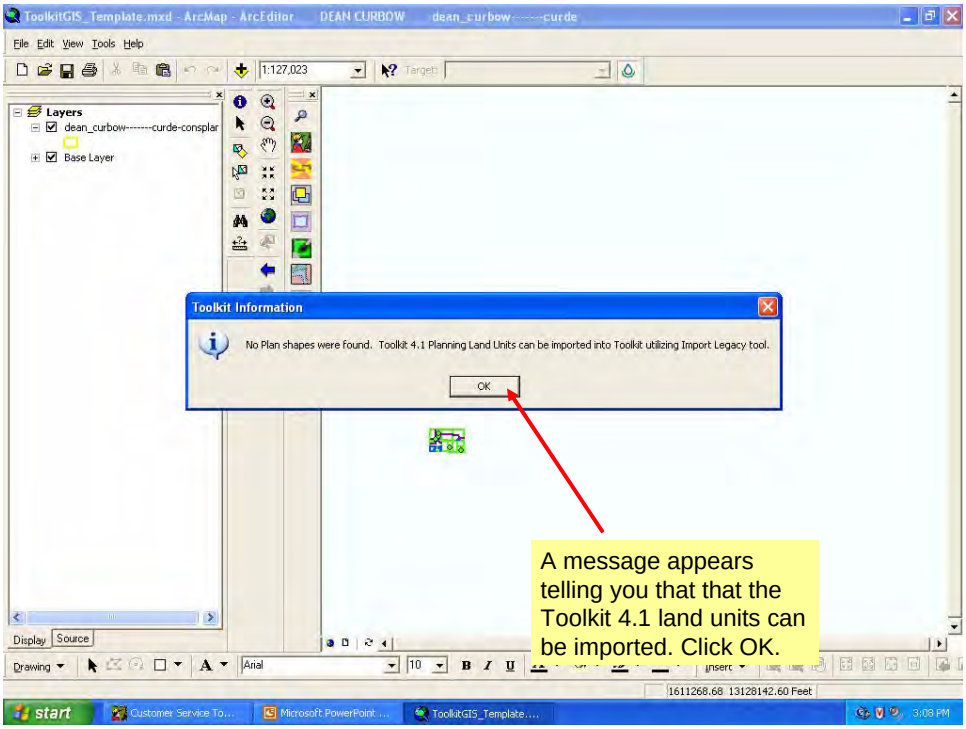
ToolkitGIS_Template.mxd - ArcMap - ArcEditor DEAN CURBOW dean_curbow------curde
File Edit View Tools Help
1:127,023
Layers
dean_curbow------curde-consplan
Base Layer
Toolkit Information
No Plan shapes were found. Toolkit 4.1 Planning Land Units can be imported into Toolkit utilizing Import Legacy tool.
OK
A message appears telling you that that the Toolkit 4.1 land units can be imported. Click OK.
Display Source
Drawing
Arial
10
Insert
1611268.68 13128142.60 Feet
start
Customer Service To...
Microsoft PowerPoint ...
ToolkitGIS_Template....
3:08 PM

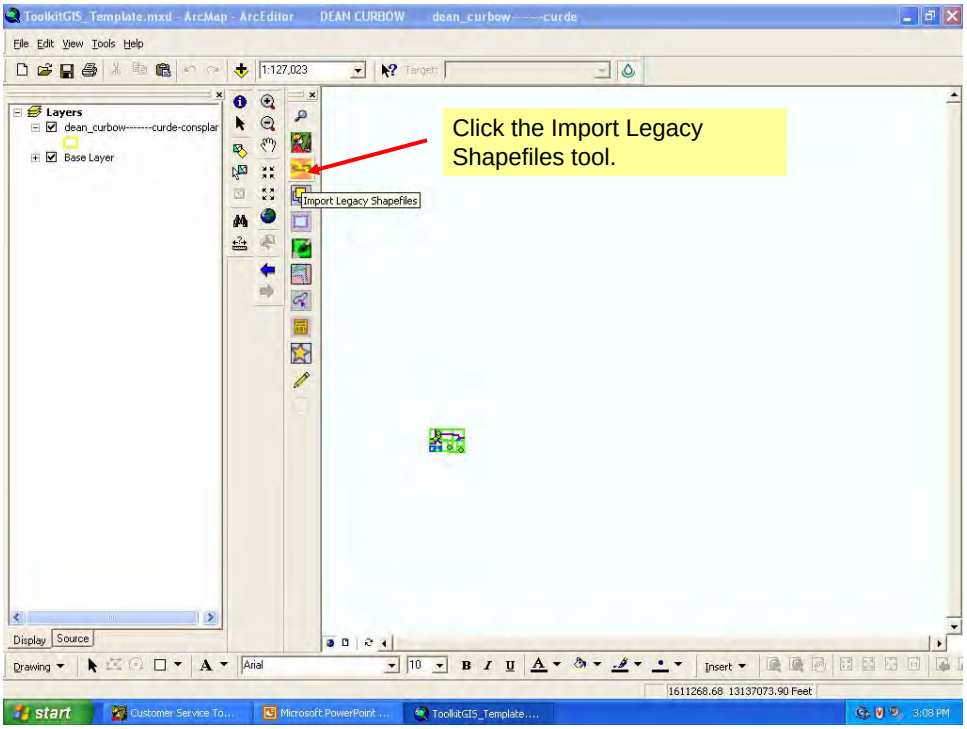
ToolkitGIS_Template.mxd - ArcMap - ArcEditor DEAN CURBOW dean_curbow------curde
File Edit View Tools Help
1:127,023
Layers
dean_curbow------curde-consplar
Base Layer
Import Legacy Shapefiles
Click the Import Legacy Shapefiles tool.
Display Source
Drawing
Arial
10
Insert
1611268.68 13137073.90 Feet
start
Customer Service To...
Microsoft PowerPoint ...
ToolkitGIS_Template....
3:08 PM

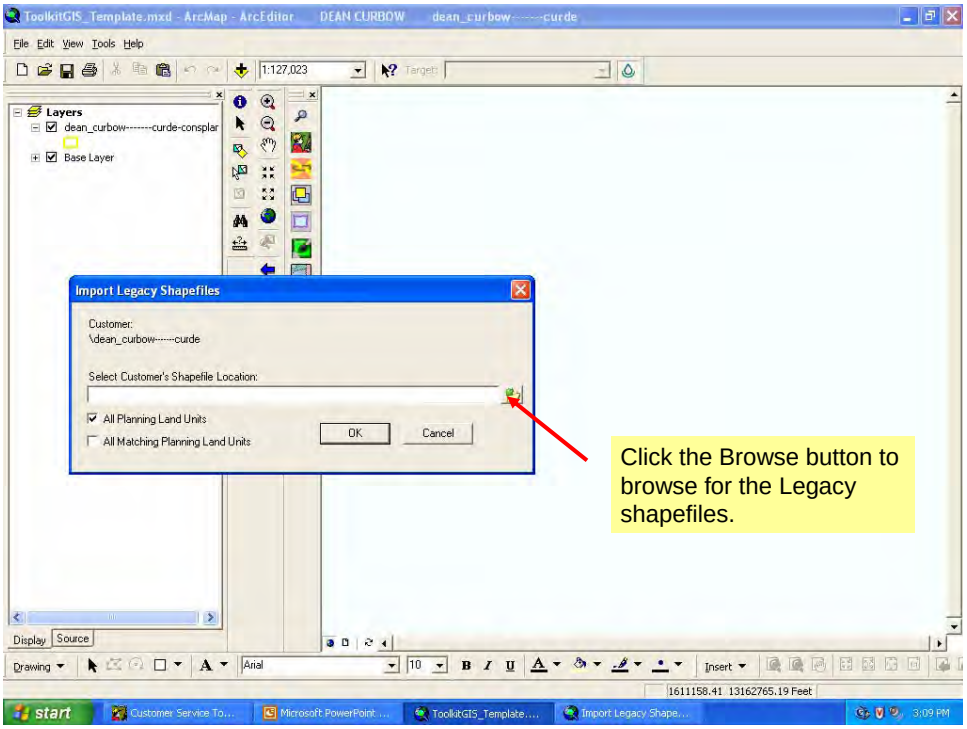
ToolkitGIS_Template.mxd - ArcMap - ArcEditor DEAN CURBOW dean_curbow------curde
File Edit View Tools Help
1:127,023
Layers
dean_curbow------curde-consplar
Base Layer
Import Legacy Shapefiles
Customer:
\dean_curbow------curde
Select Customer's Shapefile Location:
All Planning Land Units
All Matching Planning Land Units
OK
Cancel
Click the Browse button to browse for the Legacy shapefiles.
Display Source
Drawing
Arial
10
Insert
1611158.41 13162765.19 Feet
start
Customer Service To...
Microsoft PowerPoint ...
ToolkitGIS_Template....
Import Legacy Shape...
3:09 PM

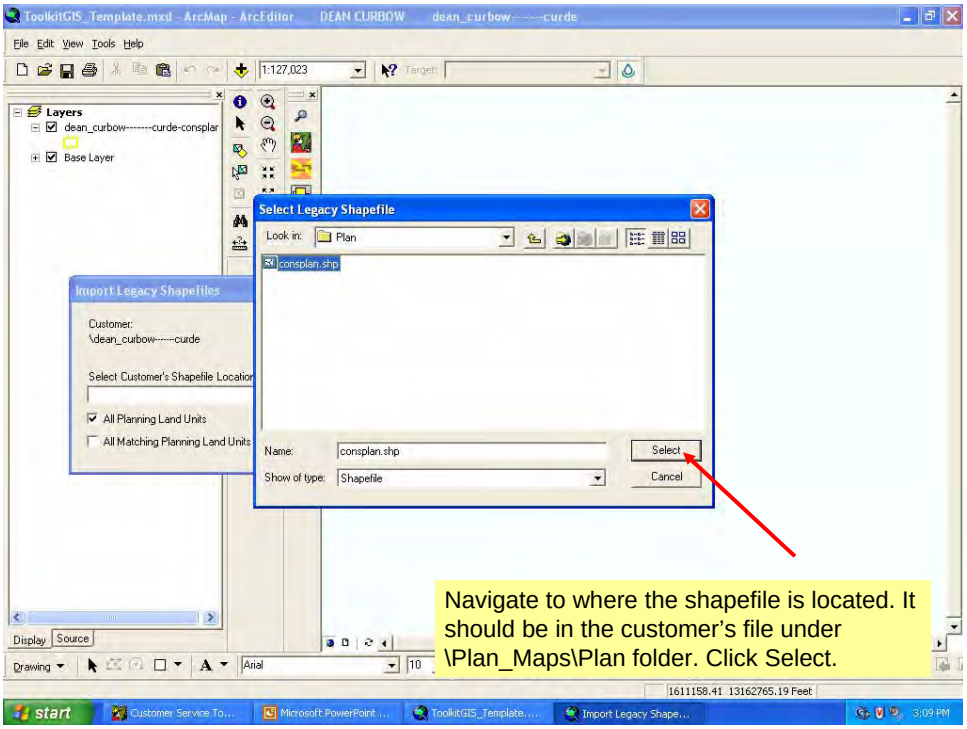
ToolkitGIS_Template.mxd - ArcMap - ArcEditor DEAN CURBOW dean_curbow-------curde
File Edit View Tools Help
1:127,023
Layers
dean_curbow-------curde-consplar
Base Layer
Select Legacy Shapefile
Look in: Plan
consplan.shp
Import Legacy Shapefiles
Customer:
\dean_curbow-------curde
Select Customer's Shapefile Locatior
All Planning Land Units
All Matching Planning Land Units
Name: consplan.shp
Show of type: Shapefile
Select
Cancel
Navigate to where the shapefile is located. It should be in the customer's file under \Plan_Maps\Plan folder. Click Select.
Display Source
Drawing
Arial
10
1611158.41 13162765.19 Feet
start
Customer Service To...
Microsoft PowerPoint ...
ToolkitGIS_Template....
Import Legacy Shape...
3:09 PM

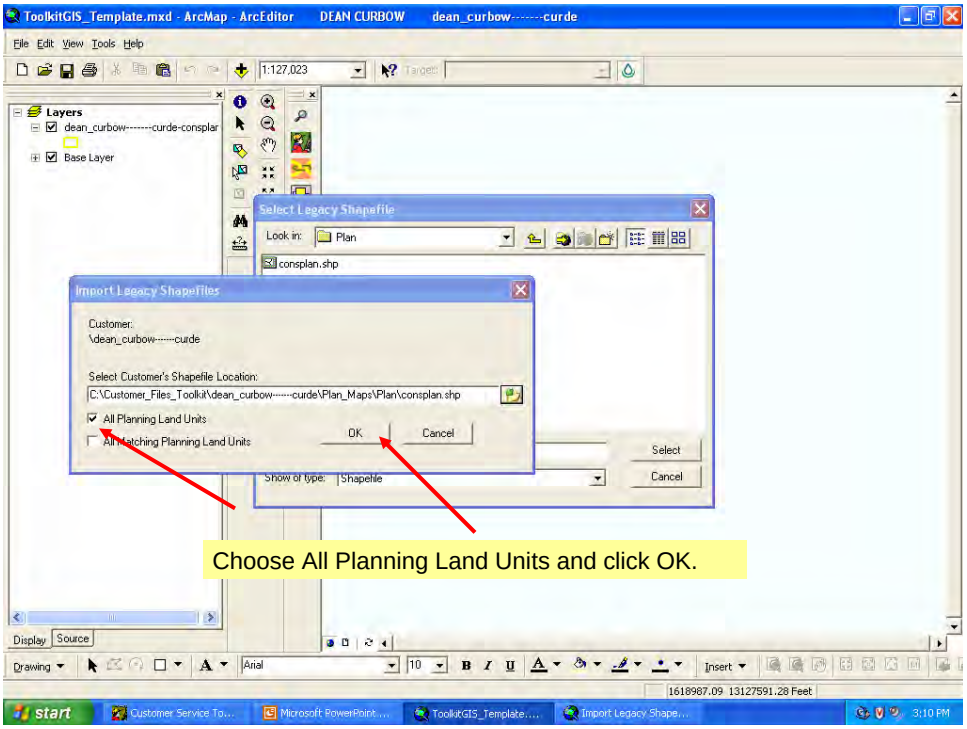
ToolkitGIS_Template.mxd - ArcMap - ArcEditor DEAN CURBOW dean_curbow-------curde
File Edit View Tools Help
1:127,023
Layers
dean_curbow-------curde-consplar
Base Layer
Select Legacy Shapefile
Look in: Plan
consplan.shp
Import Legacy Shapefiles
Customer:
\dean_curbow-------curde
Select Customer's Shapefile Location:
C:\Customer_Files_Toolkit\dean_curbow-------curde\Plan_Maps\Plan\consplan.shp
All Planning Land Units
All Matching Planning Land Units
OK
Cancel
Select
Cancel
Show of type: Shapefile
Choose All Planning Land Units and click OK.
Display Source
Drawing
Arial
10
Insert
1618987.09 13127591.28 Feet
start
Customer Service To...
Microsoft PowerPoint ...
ToolkitGIS_Template....
Import Legacy Shape...
3:10 PM

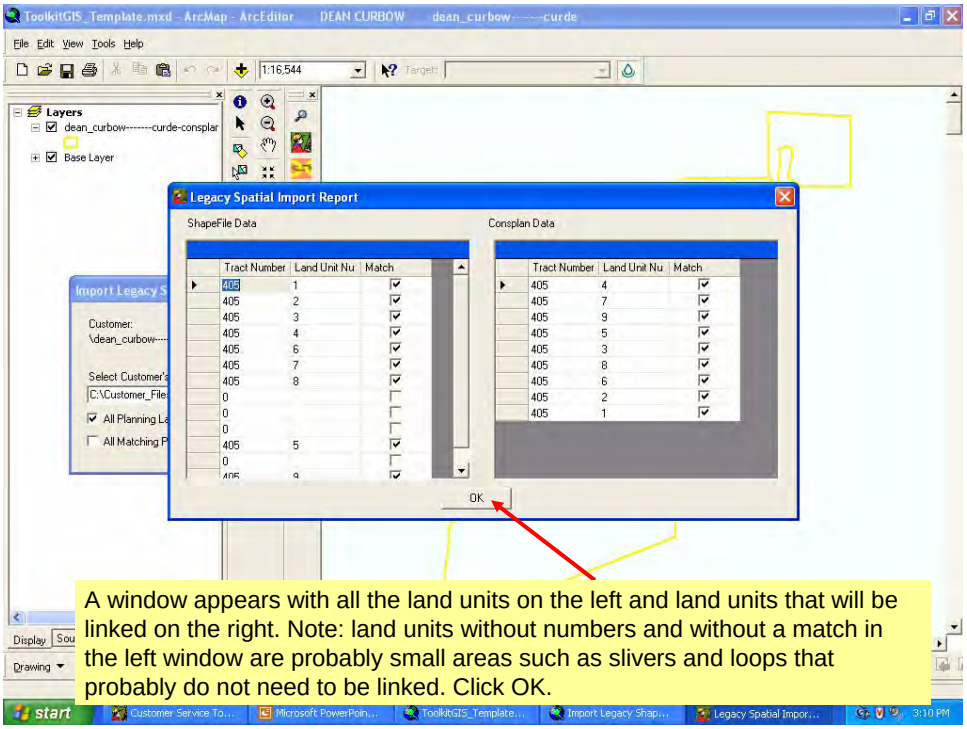
ToolkitGIS_Template.mxd - ArcMap - ArcEditor
DEAN CURBOW
dean_curbow-------curde
File Edit View Tools Help
1:16,544
Layers
dean_curbow-------curde-consplar
Base Layer
Legacy Spatial Import Report
ShapeFile Data
Consplan Data
Tract Number
Land Unit Nu
Match
OK
Import Legacy S
Customer:
Select Customer's
All Planning La
All Matching P
Display
Drawing
start
A window appears with all the land units on the left and land units that will be linked on the right. Note: land units without numbers and without a match in the left window are probably small areas such as slivers and loops that probably do not need to be linked. Click OK.

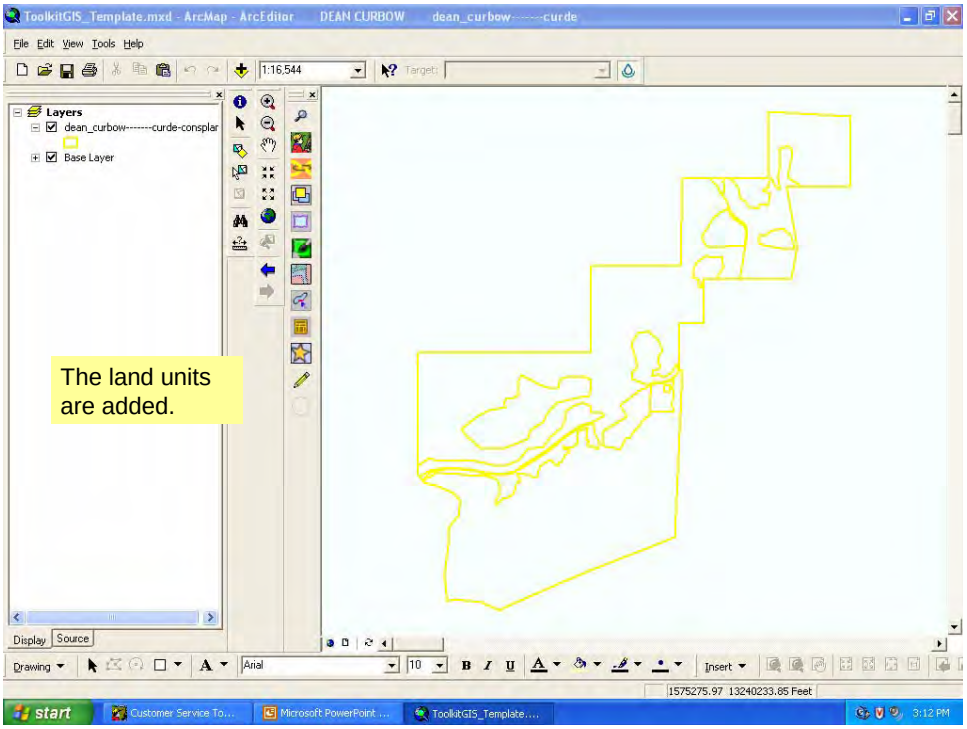
ToolkitGIS_Template.mxd - ArcMap - ArcEditor
DEAN CURBOW
dean_curbow-------curde
File Edit View Tools Help
1:16,544
Layers
dean_curbow-------curde-consplar
Base Layer
The land units are added.
Display
Source
Drawing
Arial
10
Insert
1575275.97 13240233.85 Feet
start

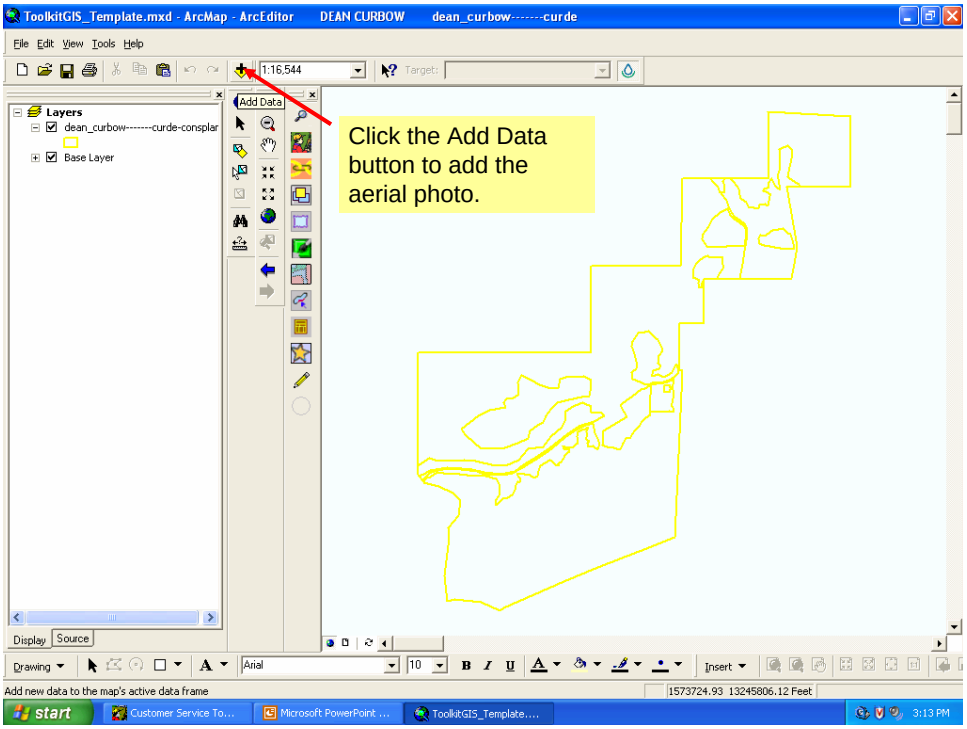
ToolkitGIS_Template.mxd - ArcMap - ArcEditor DEAN CURBOW dean_curbow-------curde
File Edit View Tools Help
1:16,544
Target:
Add Data
Layers
dean_curbow-------curde-consplar
Base Layer
Click the Add Data button to add the aerial photo.
Display Source
Drawing
Arial
10
Insert
Add new data to the map's active data frame
1573724.93 13245806.12 Feet
start
Customer Service To...
Microsoft PowerPoint ...
ToolkitGIS_Template....
3:13 PM

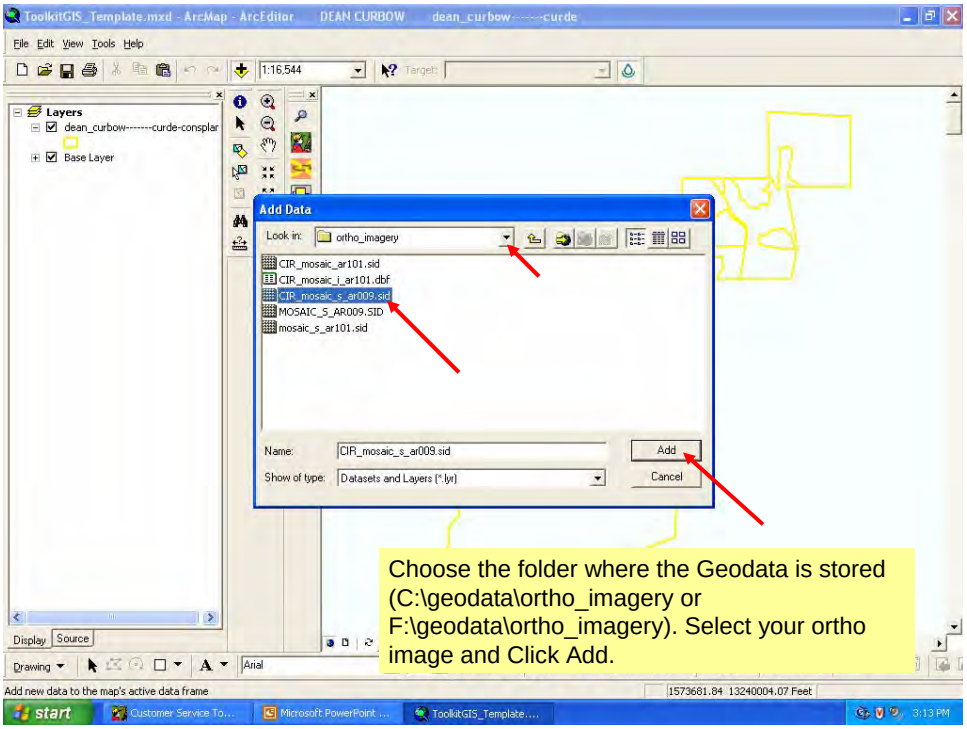
ToolkitGIS_Template.mxd - ArcMap - ArcEditor DEAN CURBOW dean_curbow-------curde
File Edit View Tools Help
1:16,544
Target:
Layers
dean_curbow-------curde-consplar
Base Layer
Add Data
Look in: ortho_imagery
CIR_mosaic_ar101.sid
CIR_mosaic_i_ar101.dbf
CIR_mosaic_s_ar009.sid
MOSAIC_S_AR009.SID
mosaic_s_ar101.sid
Name: CIR_mosaic_s_ar009.sid
Add
Show of type: Datasets and Layers (*.lyr)
Cancel
Choose the folder where the Geodata is stored (C:\geodata\ortho_imagery or F:\geodata\ortho_imagery). Select your ortho image and Click Add.
Display Source
Drawing
Arial
Add new data to the map's active data frame
1573681.84 13240004.07 Feet
start
Customer Service To...
Microsoft PowerPoint ...
ToolkitGIS_Template....
3:13 PM

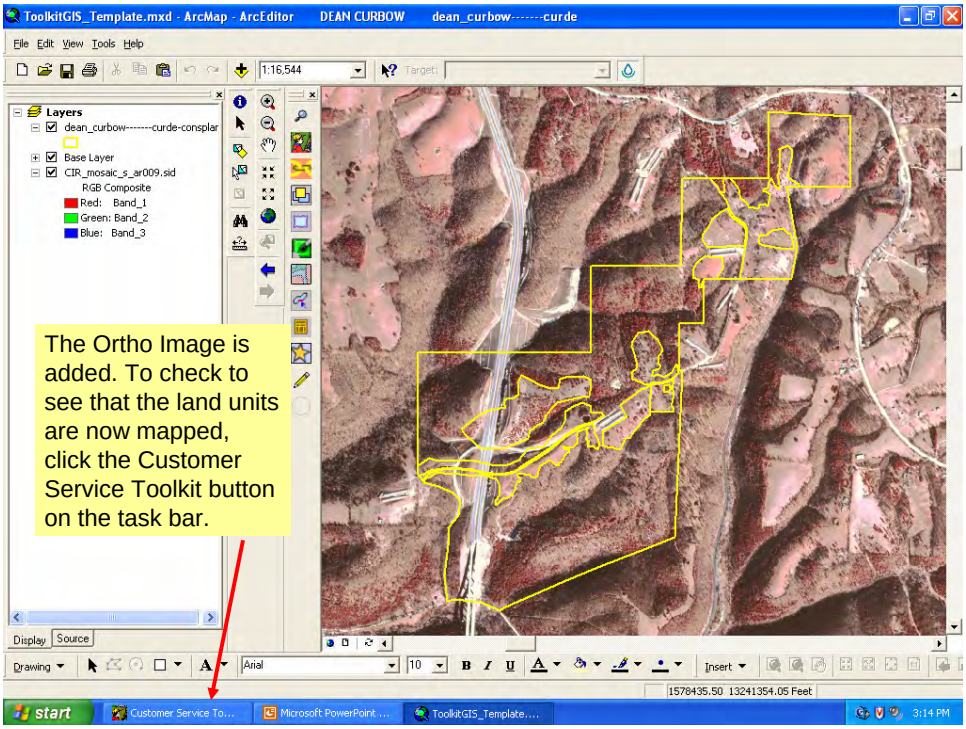
ToolkitGIS_Template.mxd - ArcMap - ArcEditor DEAN CURBOW dean_curbow-------curde
File Edit View Tools Help
1:16,544
Layers
dean_curbow-------curde-consplan
Base Layer
CIR_mosaic_s_ar009.sid
RGB Composite
Red: Band_1
Green: Band_2
Blue: Band_3
The Ortho Image is added. To check to see that the land units are now mapped, click the Customer Service Toolkit button on the task bar.
Display Source
Drawing
Arial
10
Insert
1578435.50 13241354.05 Feet
start
Customer Service To...
Microsoft PowerPoint ...
ToolkitGIS_Template....
3:14 PM

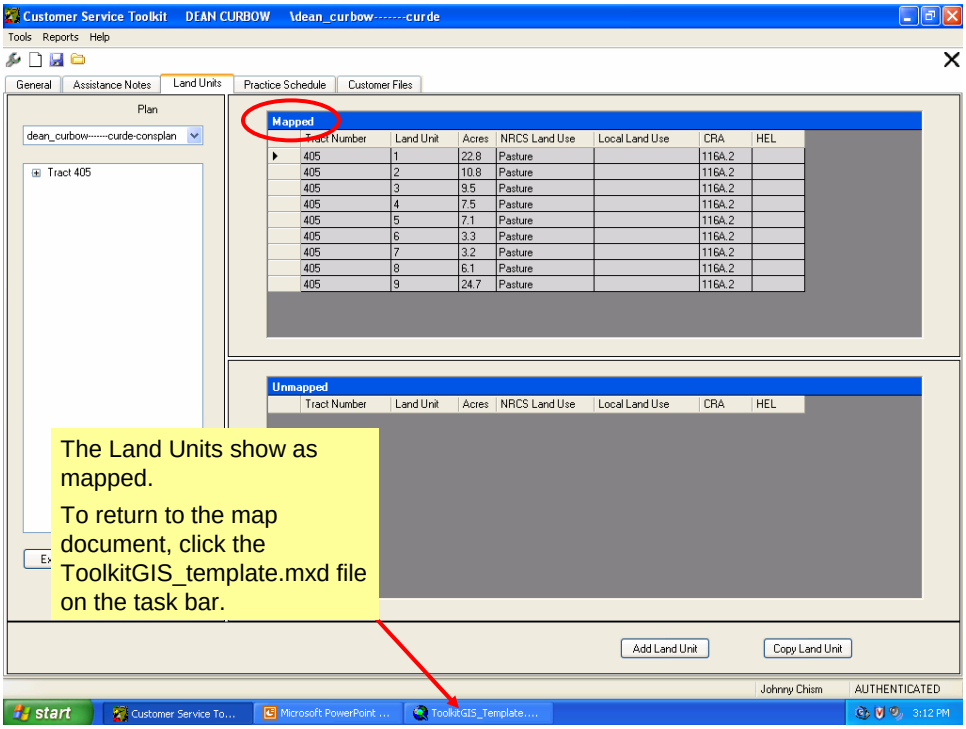
Customer Service Toolkit DEAN CURBOW \dean_curbow-------curde
Tools Reports Help
General
Assistance Notes
Land Units
Practice Schedule
Customer Files
Plan
dean_curbow-------curde-consplan
Tract 405
Mapped
Tract Number | Land Unit | Acres | NRCS Land Use | Local Land Use | CRA | HEL
405 | 1 | 22.8 | Pasture | | 116A.2 |
405 | 2 | 10.8 | Pasture | | 116A.2 |
405 | 3 | 9.5 | Pasture | | 116A.2 |
405 | 4 | 7.5 | Pasture | | 116A.2 |
405 | 5 | 7.1 | Pasture | | 116A.2 |
405 | 6 | 3.3 | Pasture | | 116A.2 |
405 | 7 | 3.2 | Pasture | | 116A.2 |
405 | 8 | 6.1 | Pasture | | 116A.2 |
405 | 9 | 24.7 | Pasture | | 116A.2 |
Unmapped
Tract Number | Land Unit | Acres | NRCS Land Use | Local Land Use | CRA | HEL
The Land Units show as mapped.
To return to the map document, click the ToolkitGIS_template.mxd file on the task bar.
Add Land Unit
Copy Land Unit
Johnny Chism
AUTHENTICATED
start
Customer Service To...
Microsoft PowerPoint ...
ToolkitGIS_Template....
3:12 PM

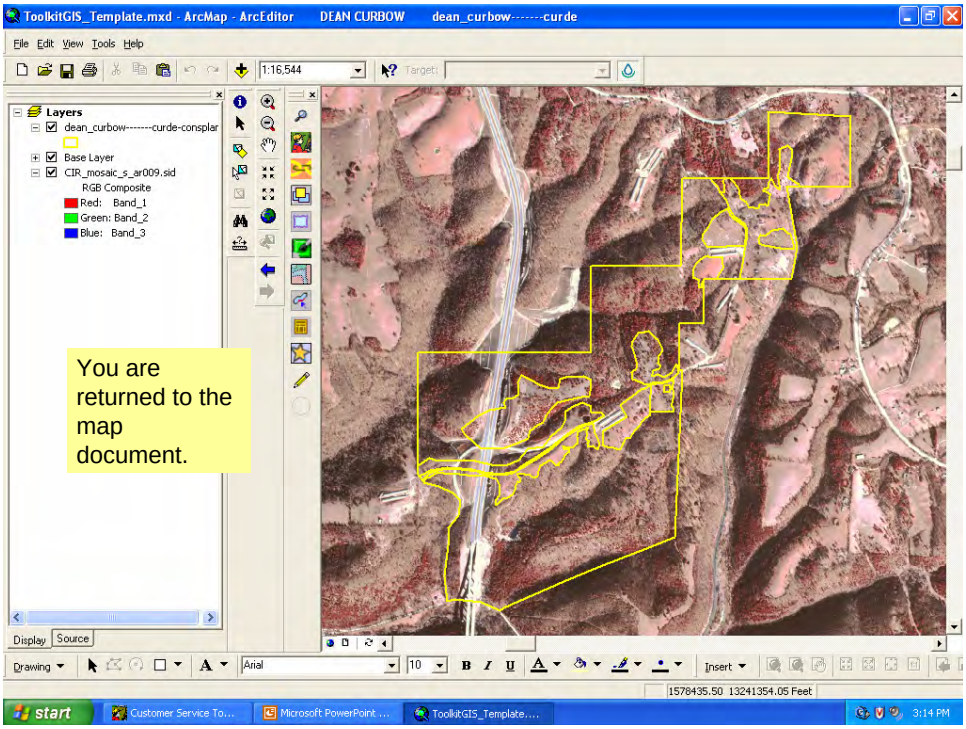
ToolkitGIS_Template.mxd - ArcMap - ArcEditor DEAN CURBOW dean_curbow-------curde
File Edit View Tools Help
1:16,544
Target:
Layers
dean_curbow-------curde-consplar
Base Layer
CIR_mosaic_s_ar009.sid
RGB Composite
Red: Band_1
Green: Band_2
Blue: Band_3
You are returned to the map document.
Display Source
Drawing
Arial
10
Insert
1578435.50 13241354.05 Feet
start
Customer Service To...
Microsoft PowerPoint ...
ToolkitGIS_Template....
3:14 PM