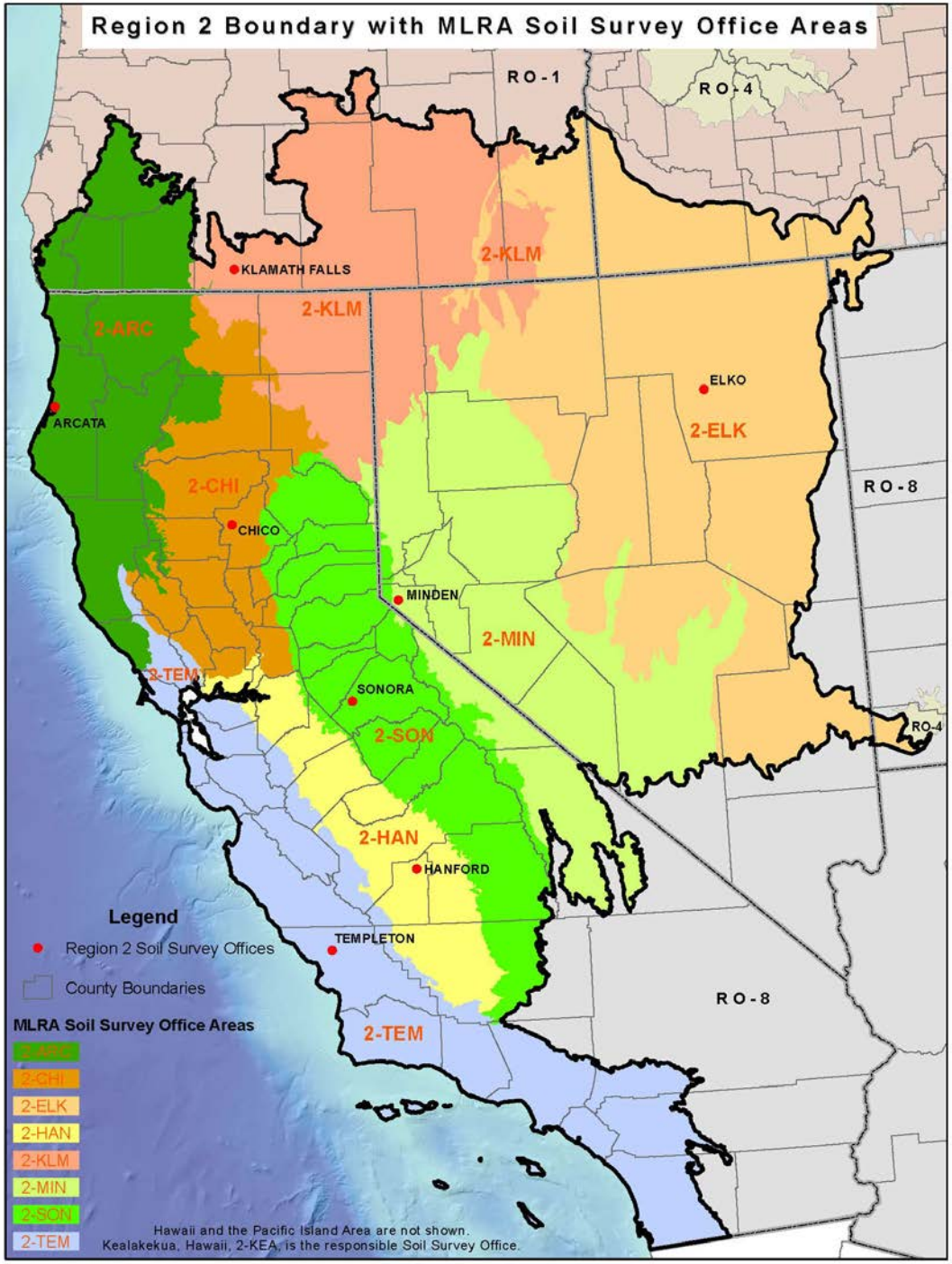
Region 2 Boundary with MLRA Soil Survey Office Areas
RO-1
RO-4
RO-8
RO-4
RO-8
KLAMATH FALLS
2-KLM
2-KLM
2-ARC
ARCATA
ELKO
2-ELK
2-CHI
CHICO
MINDEN
2-MIN
2-TEM
SONORA
2-SON
2-HAN
HANFORD
TEMPLETON
2-TEM
Legend
Region 2 Soil Survey Offices
County Boundaries
MLRA Soil Survey Office Areas
2-ARC
2-CHI
2-ELK
2-HAN
2-KLM
2-MIN
2-SON
2-TEM
Hawaii and the Pacific Island Area are not shown.
Kealakekua, Hawaii, 2-KEA, is the responsible Soil Survey Office.

Pacific Soil Survey Region 2





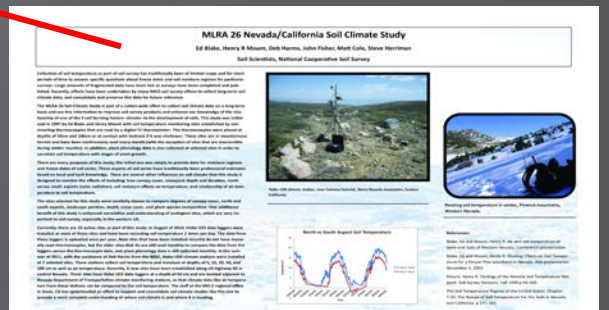



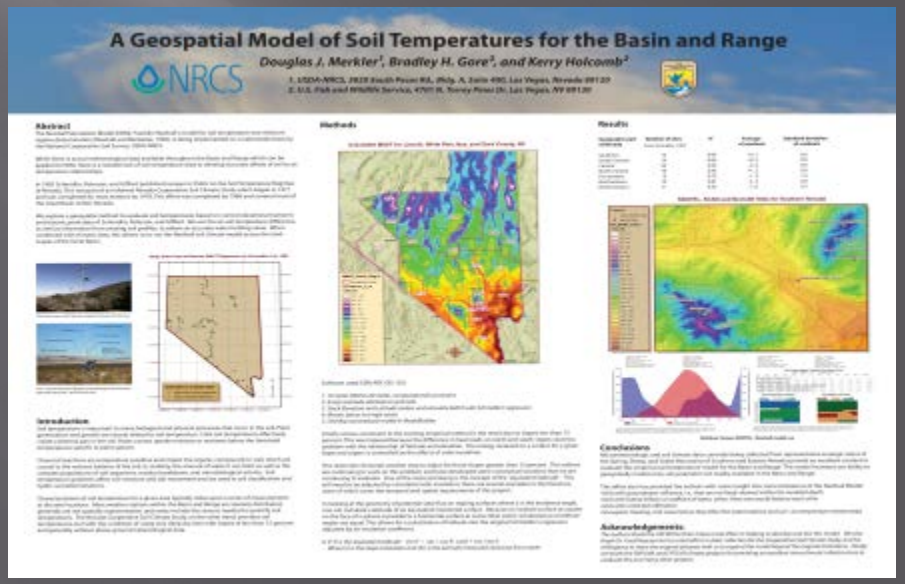

Soil Survey Status of Region 2
Soil Surveys Areas Managed by the Pacific Region Office, Davis, CA
NRCS
Region 3
Portland, OR
Region 1
Portland, OR
Region 8
Phoenix, AZ
Region 3
Bozeman, MT
OR
ID
UT
NV
CA
AZ
Miles
Pacific Area Islands
Territory of Guam and Commonwealth of the Northern Mariana Islands
Republic of Palau
Hawaii
Republic of the Marshall Islands
Federated States of Micronesia
American Samoa
May, 2013
Status of Soil Surveys
Published
Field Mapping Complete
Initial Mapping in Progress
Update Needed
Nonproject
Regional Office Boundary

Region 2

- Klamath Falls OR – Interagency collaboration with USFS
- Kealakekua HI – RaCA
- Templeton CA – Establishing Climate Stations
- Elko NV – Guide for determining Pinyon woodland
- Minden – MLRA 26 Soil Climate
- Las Vegas NV (Service Center) Great Basin Temperature Modeling