Hurricane Sandy 10/30/2012

by Jim Turenne, NRCS, Warwick, RI
Twitter.com/SoilSNE

30 Oct 2012

BEACH AVE
WILMINGTON AVE

Nikon



ERUFF

Misquamicut Shoreline "Protection" Structure – Late 1950s to Early 1960s

Providence Journal?




90 feet of Hooksan Soil
Eroded by Sandy
Pre-Sandy Foredune/Beach
(verified by GPS)



USDA

Trimble
Trimble