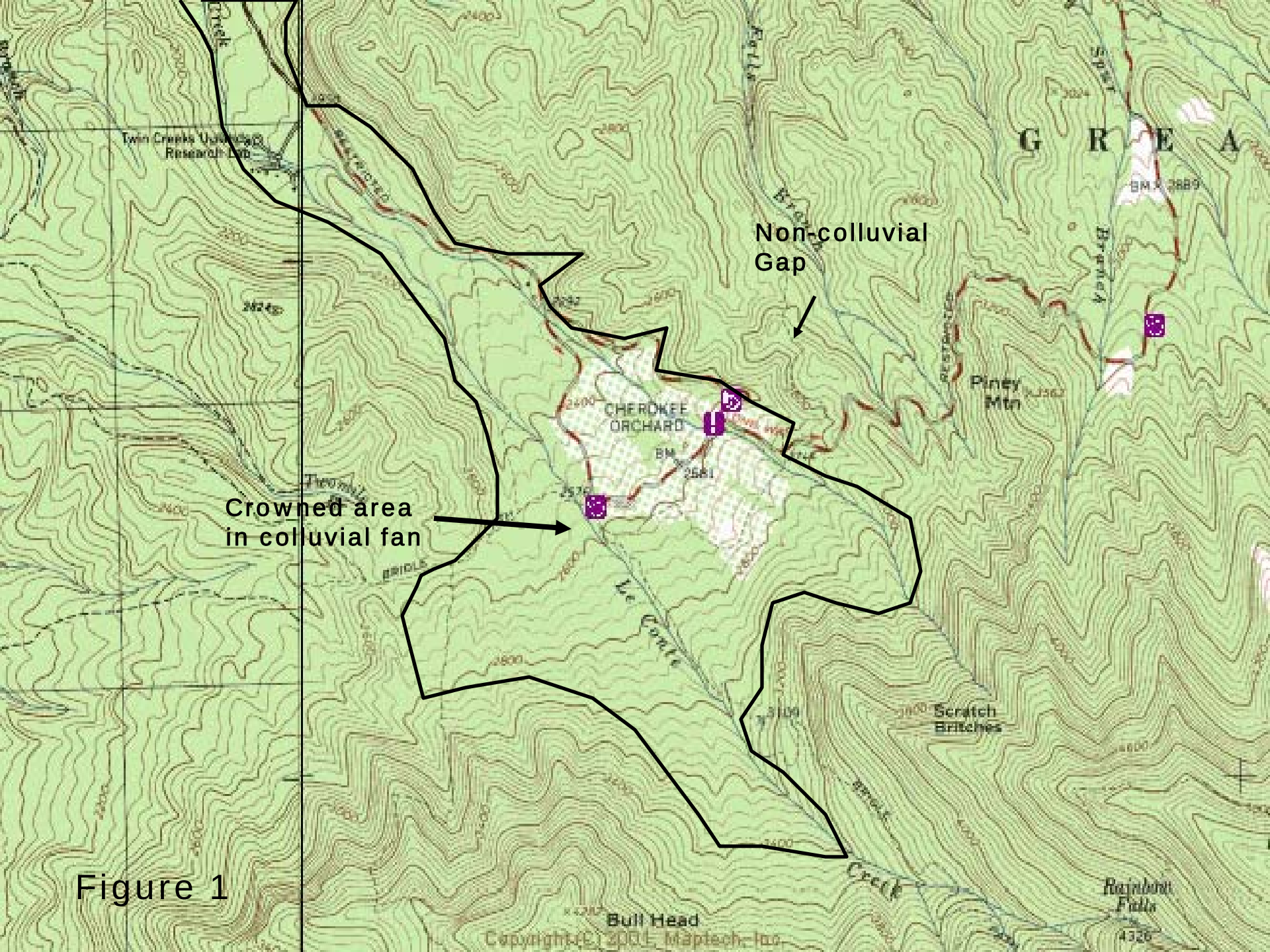
Non-colluvial
Gap
Crowned area
in colluvial fan
CHEROKEE
ORCHARD
Piney
Mtn
Scratch
Britches
Bull Head
Twin Creeks Uplands
Research Lab
Le Conte
Creek
Rainbow
Falls
G R E A
Copyright (C) 2001, Maptech, Inc.

Figure 1

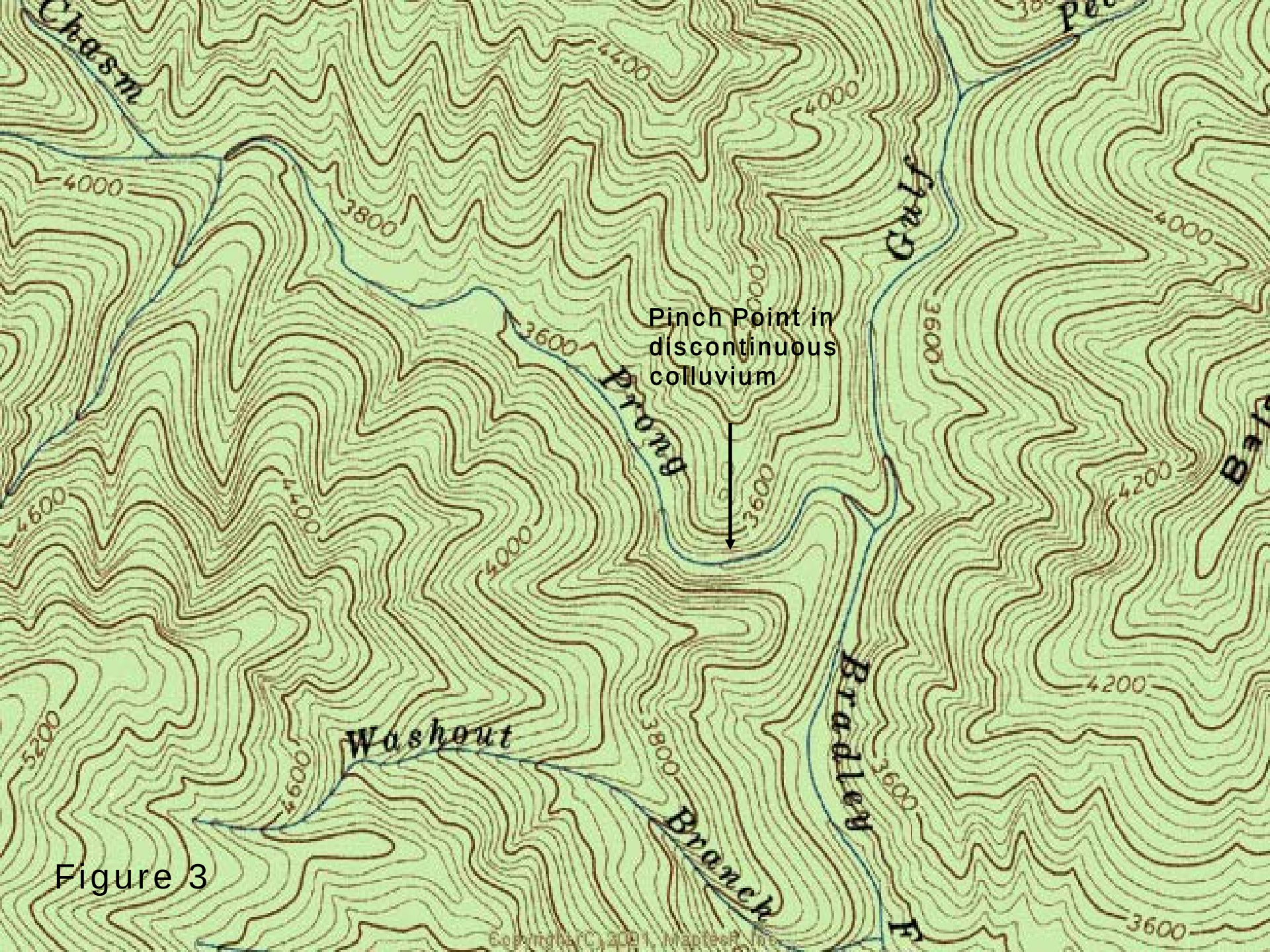
Chasm
Gulf
Prong
Washout
Branch
Bradley
Pinch Point in discontinuous colluvium
4400
4000
3800
3600
4200
4600
5200
Copyright (C) 2001, Maptech, Inc.

Figure 3

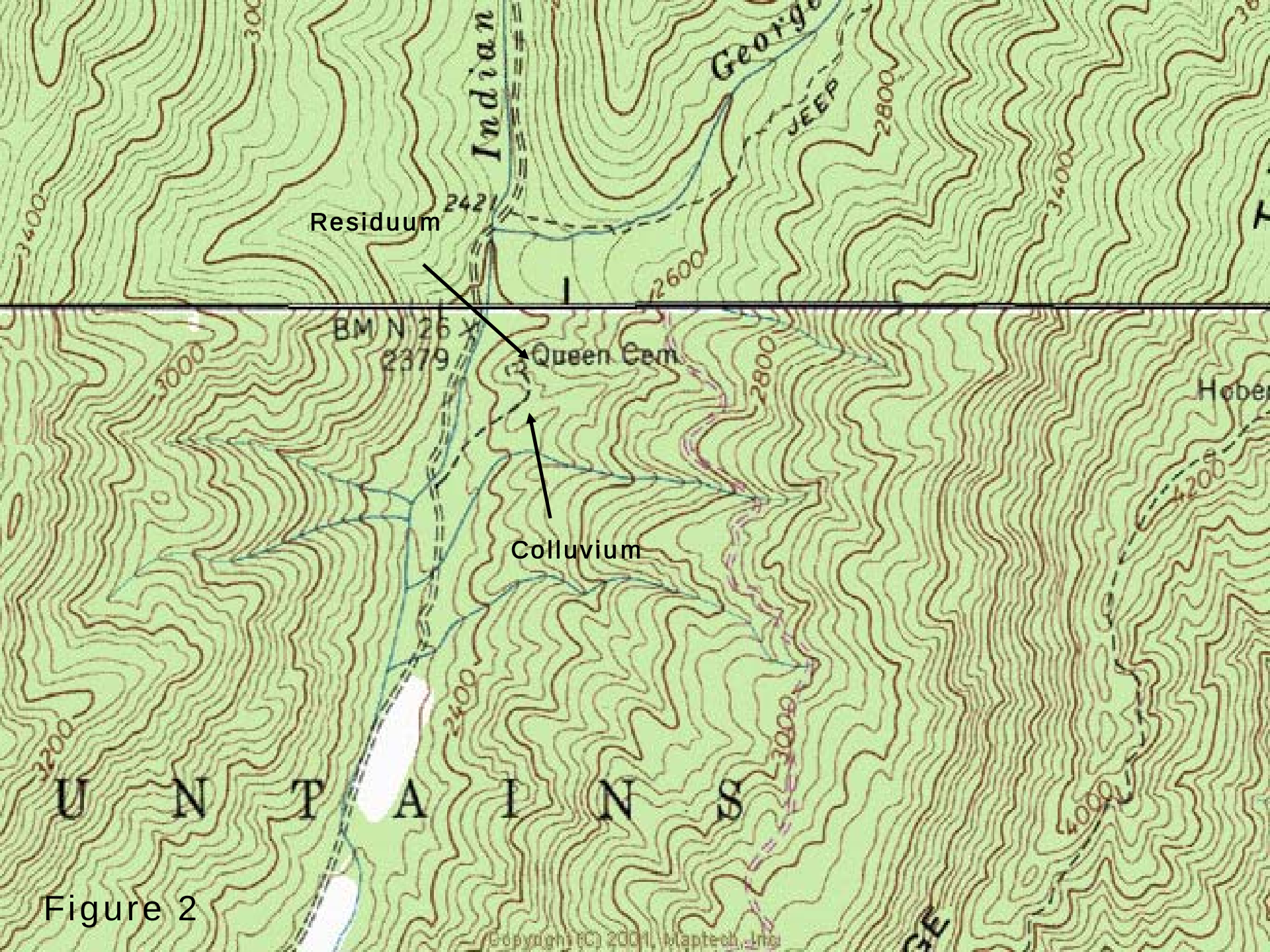
Residuum
Colluvium
Queen Cem
BM N 25
2379
Indian
JEEP
2421
U N T A I N S

Figure 2

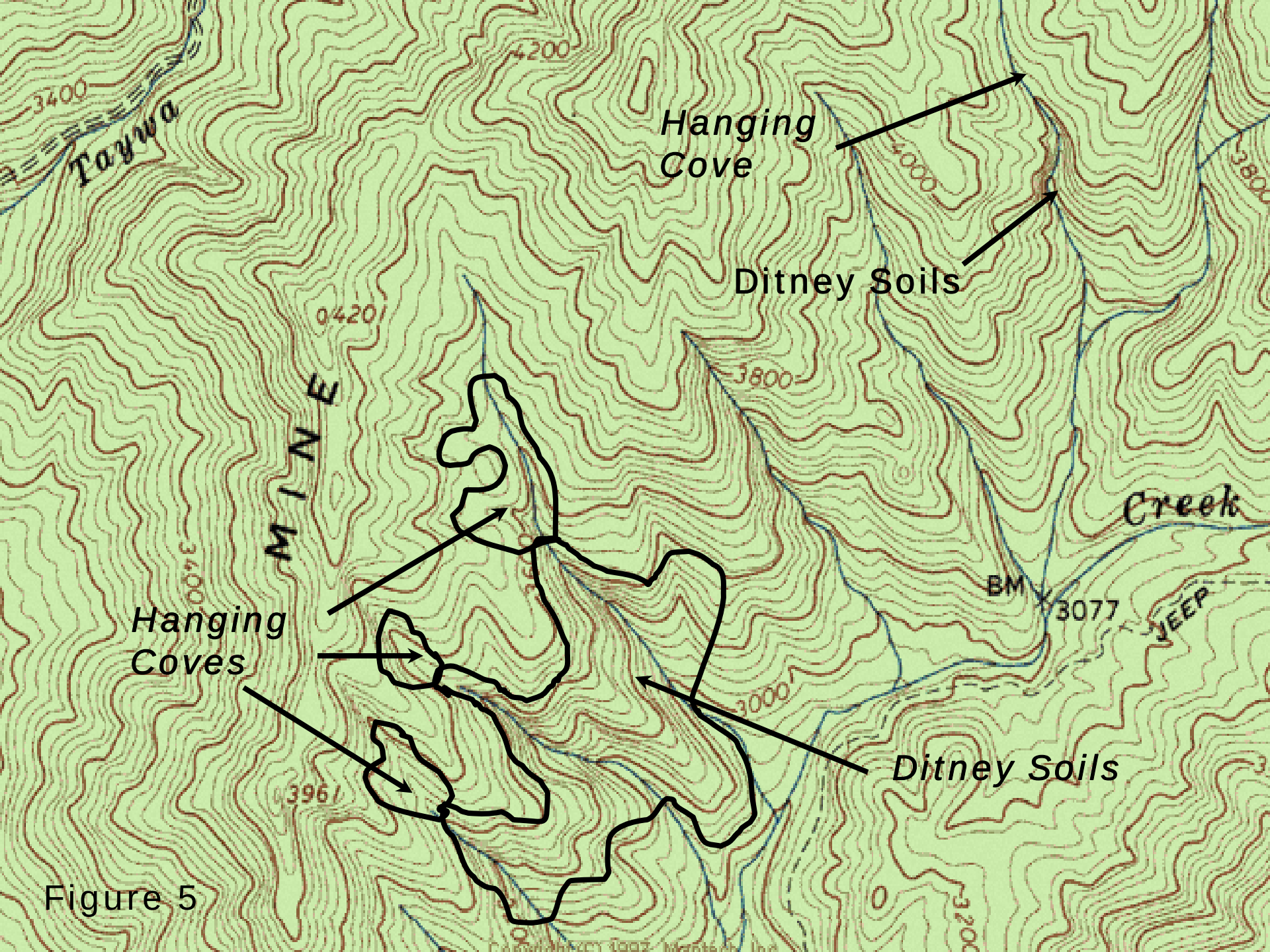
Hanging Cove
Ditney Soils
Hanging Coves
Ditney Soils
Taywa
MINE
Creek
JEEP
BM
3077
3400
4200
4000
3800
3000
3961

Figure 5

Figure 4

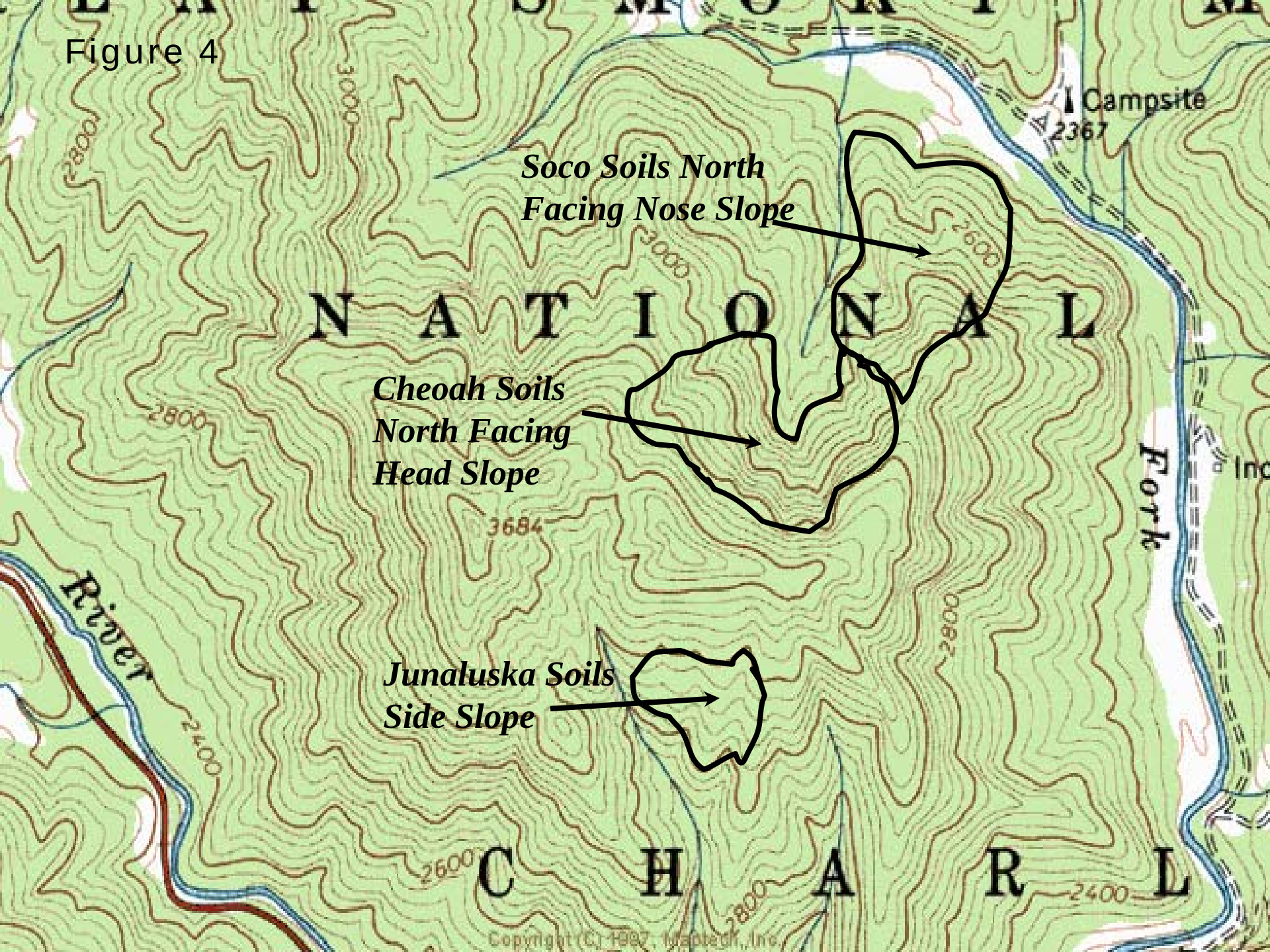
Soco Soils North
Facing Nose Slope
Cheoah Soils
North Facing
Head Slope
Junaluska Soils
Side Slope
Campsite
2367
N A T I O N A L
C H A R L
River
Fork
3684
3000
2800
2600
2400
Copyright (C) 1997, Maptech, Inc.