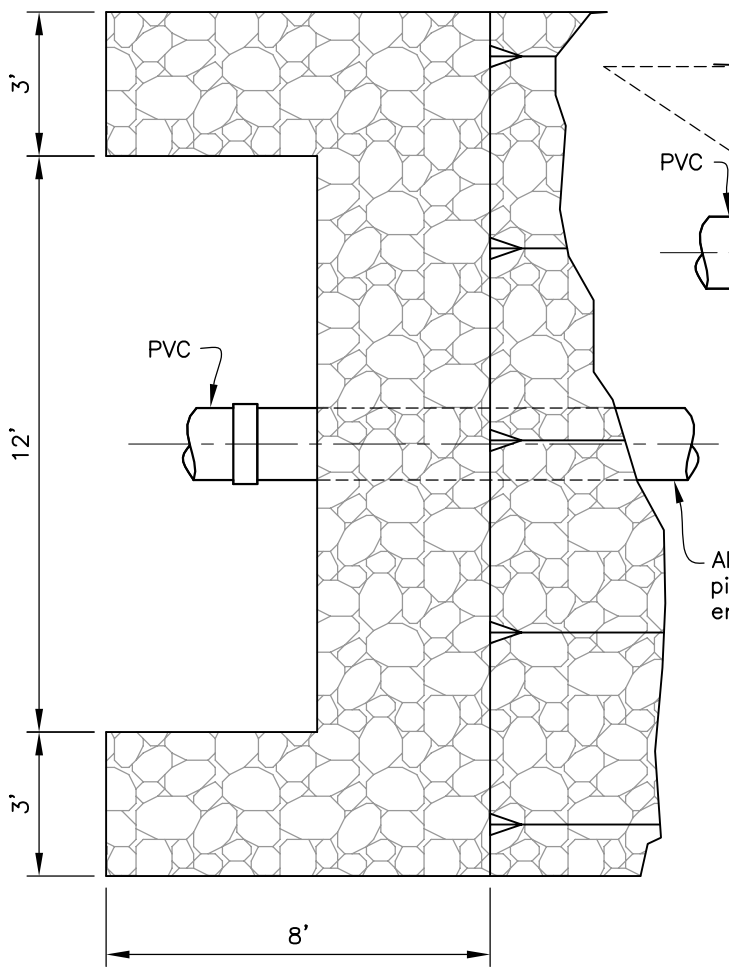

ROCK KEY PLAN VIEW DETAIL

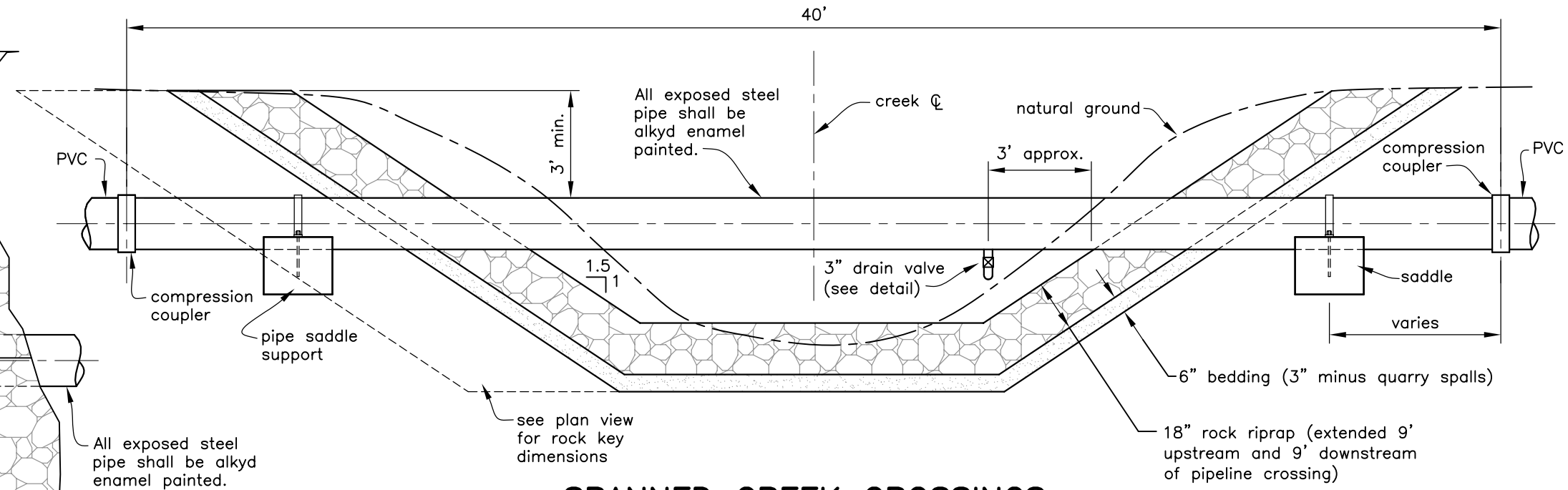

SPANNED CREEK CROSSINGS

CREEK CROSSING LOCATION DATA

STATION	LENGTH	NOMINAL PIPE SIZE	CMP CASING PIPE (I.D.)	NOTES
99+00 R.C.	40 FT	20"	N/A	Steel pipe over creek w/drain
134+00 R.C.	40 FT	21"	30"	
138+00 R.C.	40 FT	21"	30"	

CREEK CROSSING LOCATION DATA

STATION	LENGTH	NOMINAL PIPE SIZE	CMP CASING PIPE (I.D.)	NOTES
0+70 SPUR #4	40 FT	6"	N/A	Steel pipe over creek w/drain
2+88 SPUR #5	40 FT	10"	18"	
17+16 SPUR #5	40 FT	8"	N/A	Steel pipe over creek w/drain

NOTE: Where drains are at crossings, slope pipe to downstream side.

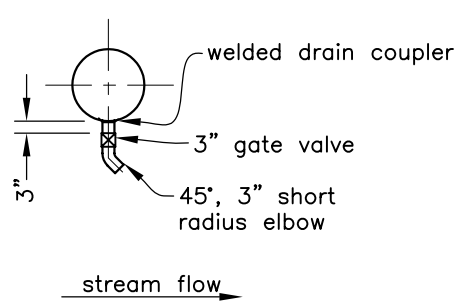

DRAIN DETAIL

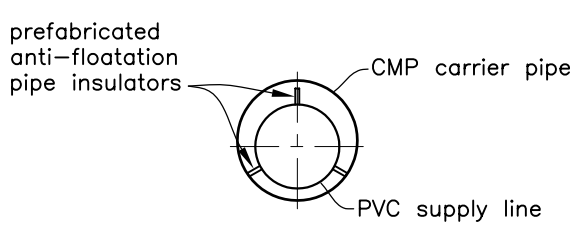

SECTION A

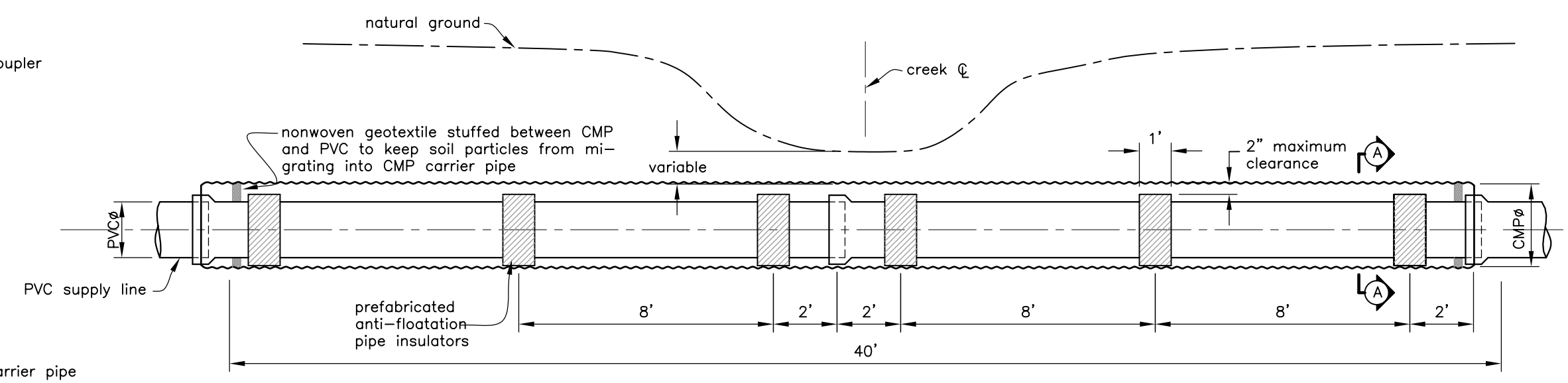

UNDERGROUND CREEK CROSSING

This drawing requires supporting technical documentation prior to use and must be adapted to the specific site.

Drawing not to scale.

Date 9/2005
Designed
Drawn
Checked
Approved
Title

PIPELINE CREEK CROSSING

IRRIGATION

NRCS
Natural Resources Conservation Service
United States Department of Agriculture

File Name or_creek_pipe_span.dwg
Drawing No.
Sheet of