Attached are instructions for creating Dimension Styles in the AutoCAD Map 3D environment.

For questions or additional information:

Kristi Yasumiishi, CET
Oregon State Office
Portland, Oregon
503-414-3253

February 26, 2007

Creating Dimension Styles for different scales

- *Create NRCS dimension style at full scale (1=1)*
- *Create new styles starting with NRCS style*

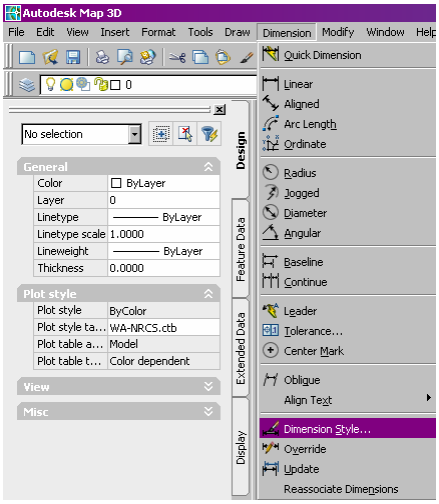

Create New Dimension Style

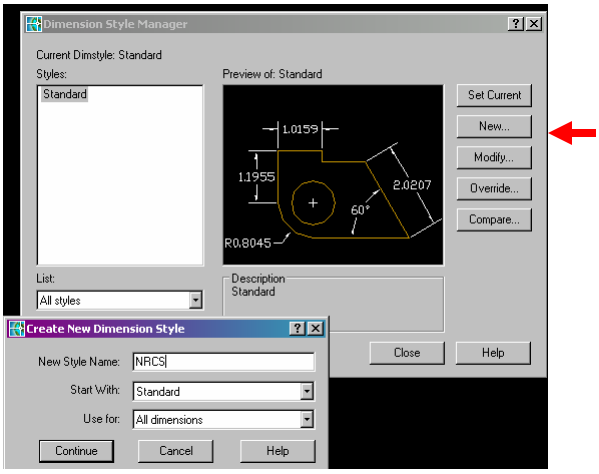

Lines tab

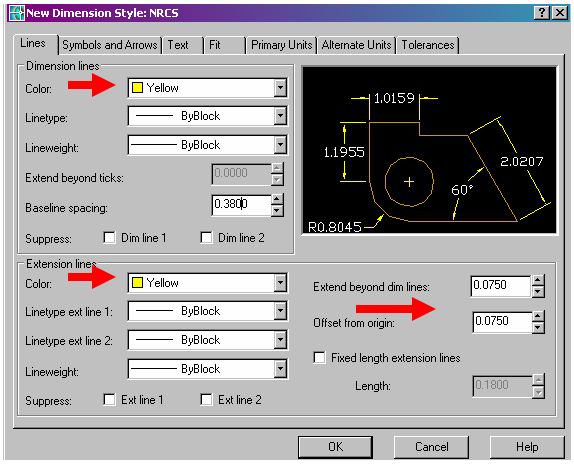

Text tab – text height 0.08 or 0.1

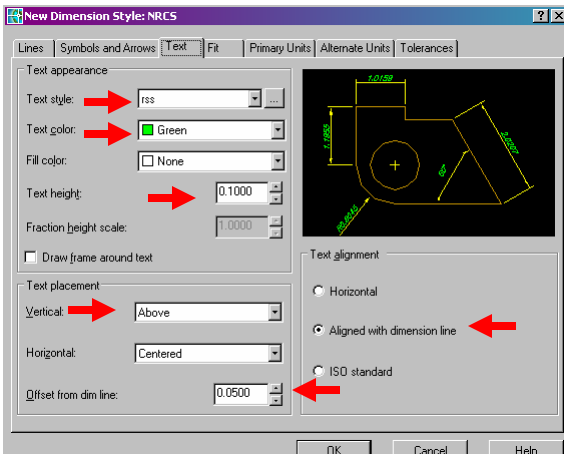

Fit tab – overall scale of 1.0

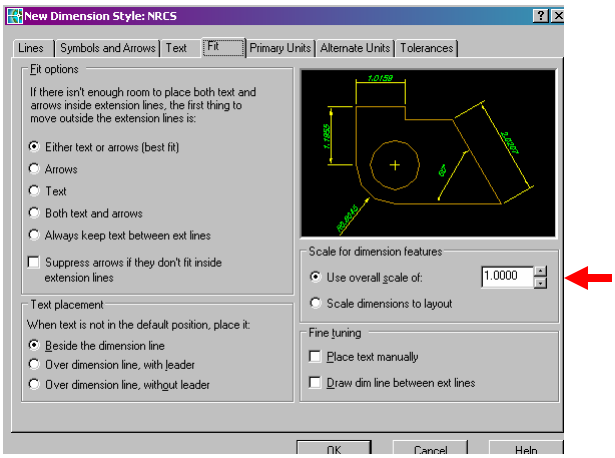

Symbols and Arrows tab – Arrow size is 1½ x dimension text height

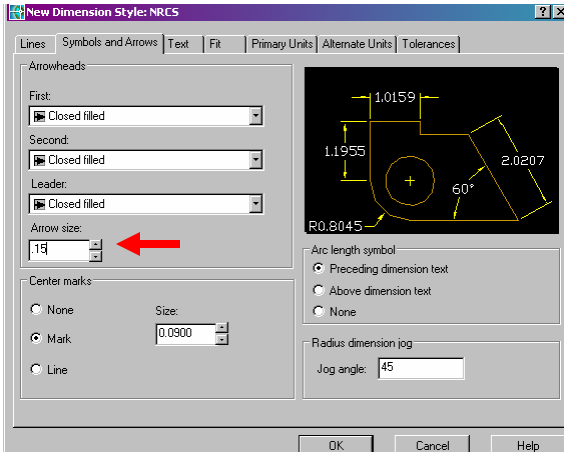

Primary Units tab – Precision and Suffix (can add the foot mark)

Add foot mark

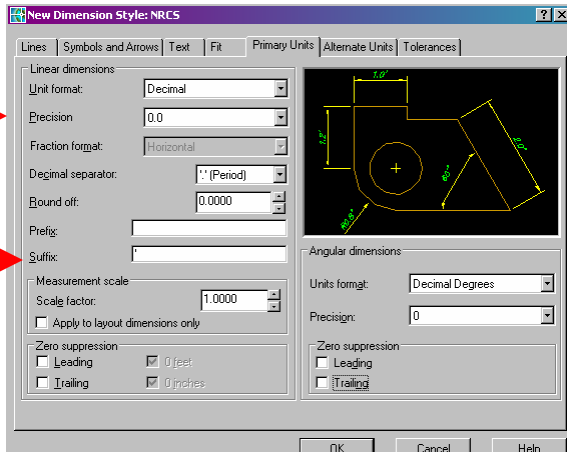

Create style for different scale

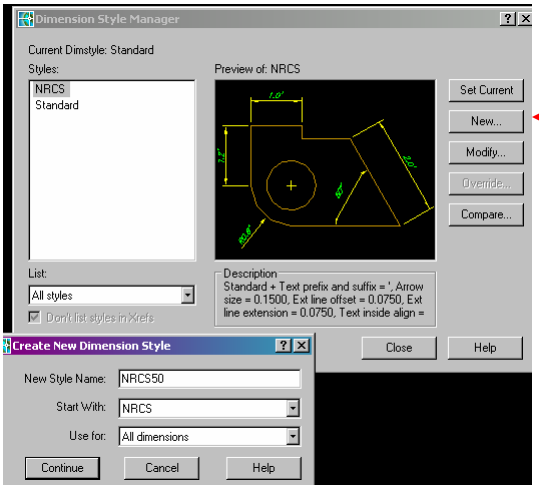

Fit tab – overall scale is the only thing needed changing

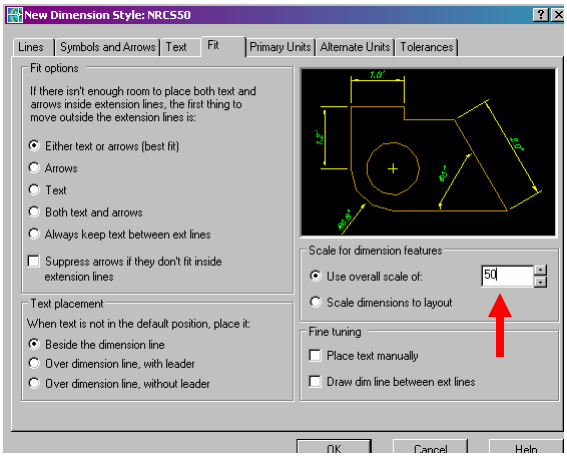
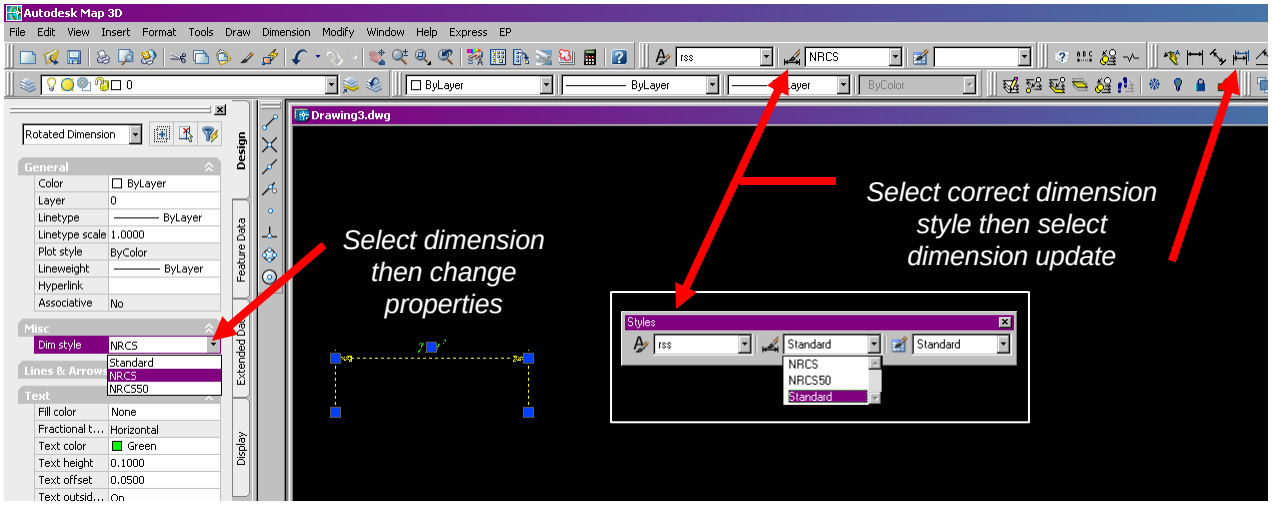
Changing dimension styles by property box or dimension update