East Little Owyhee – 17050106

8-Digit Hydrologic Unit Profile

FINAL

MARCH 2006

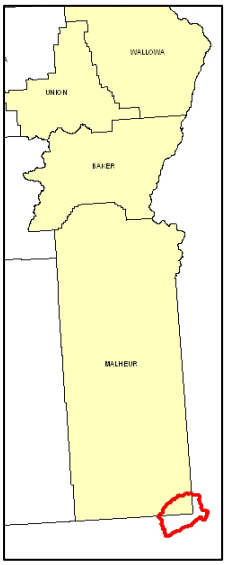

Introduction

The East Little Owyhee 8-Digit Hydrologic Unit Code (HUC) watershed is comprised of 5,500 acres in Oregon. Most of the watershed lies in Idaho and Nevada. The Oregon portion of the watershed is almost entirely publicly owned land. There are no known farms or ranches on the privately owned land. Some of the public land is leased for grazing.

Trees, grass, and shrubs cover 99 percent of the part of the watershed in Oregon.

Profile Contents

Introduction
Physical Description
Land Use Map & Precipitation Map
Common Resource Area
Resource Concerns
Census and Social Data
Progress/Status
Footnotes/Bibliography

Relief Map

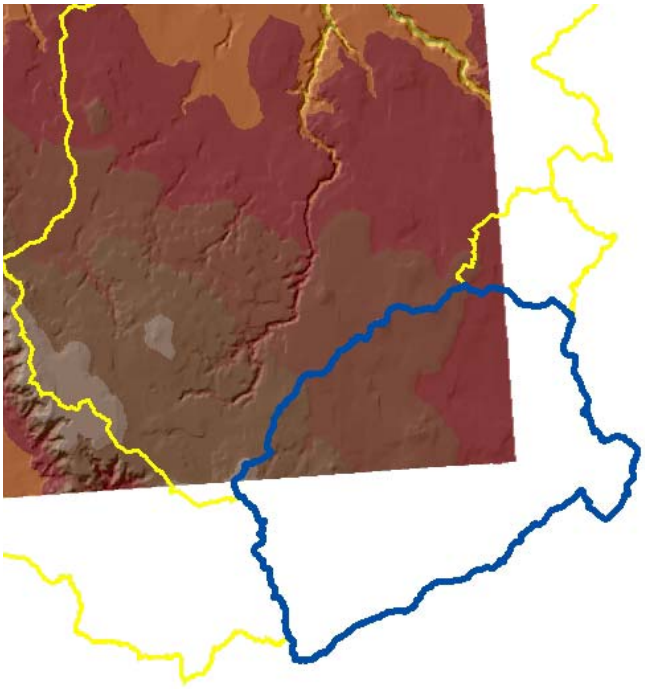

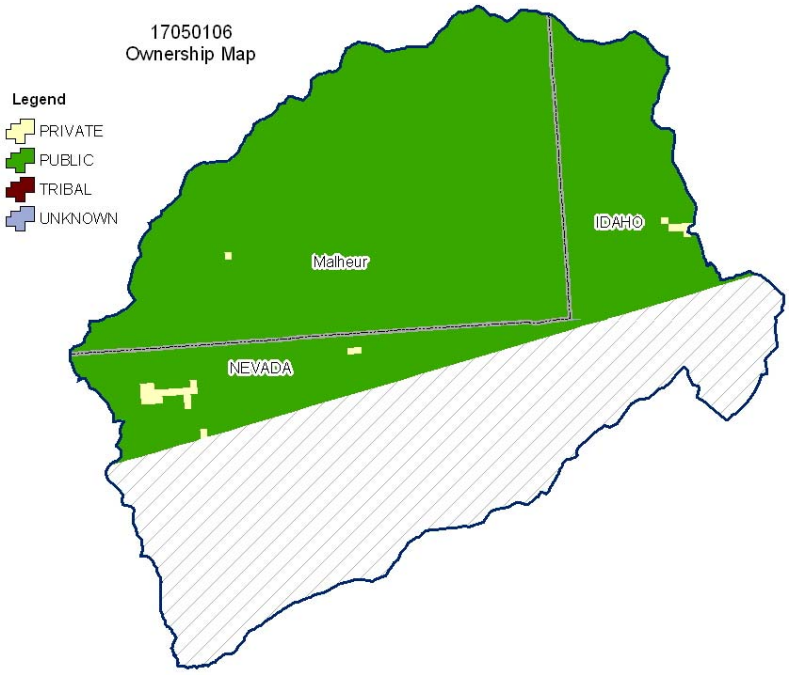

Produced by the Water Resources Planning Team Portland, OR

The United States Department of Agriculture (USDA) prohibits discrimination in all its programs and activities on the basis of race, color, national origin, sex, religion, age, disability, political beliefs, sexual orientation, and marital or family status. (Not all prohibited bases apply to all programs.) Persons with disabilities who require alternative means for communication of program information (Braille, large print, audiotape, etc.) should contact USDA's TARGET Center at 202-720-2600 (voice and TDD).

To file a complaint of discrimination, write USDA, Director, Office of Civil Rights, Room 326W, Whitten Building, 14th and Independence Avenue, SW, Washington DC 20250-9410, or call (202) 720-5964 (voice and TDD). USDA is an equal opportunity provider and employer.

Physical Description

Back to Contents

ALL NUMBERS IN THIS PROFILE ARE FOR OREGON ONLY

Land Cover/Land Use (NLCD[12])	Ownership - (2003 Draft BLM Surface Map Set[11])							
	Public		Private		Tribal		Totals	%
	Acres	%	Acres	%	Acres	%		
Forest	*	---	0	0%	0	0%	*	---
Grain Crops	0	0%	0	0%	0	0%	0	0%
Conservation Reserve Program Land [a]	0	0%	0	0%	0	0%	0	0%
Grass/Pasture/Hay	3,400	4%	0	0%	0	0%	3,400	4%
Orchards/Vineyards	0	0%	0	0%	0	0%	0	0%
Row Crops	0	0%	0	0%	0	0%	0	0%
Shrub/Rangelands	81,700	96%	*	---	0	0%	81,700	96%
Water/Wetlands/Developed/Barren	0	0%	0	0%	0	0%	0	0%
Oregon HUC Totals [b]	**85,200**	**100%**	**0**	**0%**	**0**	**0%**	**85,200**	**100%**

**: Less than 1 percent of total acres. See below for special considerations.*
a: Estimate from Farm Service Agency records and includes CRP/CREP.
b: Totals are approximate due to rounding and small unknown acreages.

Special Considerations for This 8-Digit HUC:

- There is little private land in the Oregon portion of the watershed.

Irrigated Lands (1997 NRI[13] Estimates for Non-Federal Lands Only)	Type of Land	ACRES	% of Irrigated Lands	% of HUC
	Cultivated Cropland	0	0%	0%
	Uncultivated Cropland	0	0%	0%
	Pastureland	0	0%	0%
	Total Irrigated Lands	**0**	**0%**	**0%**

(Continued on the following pages)

Back to Contents

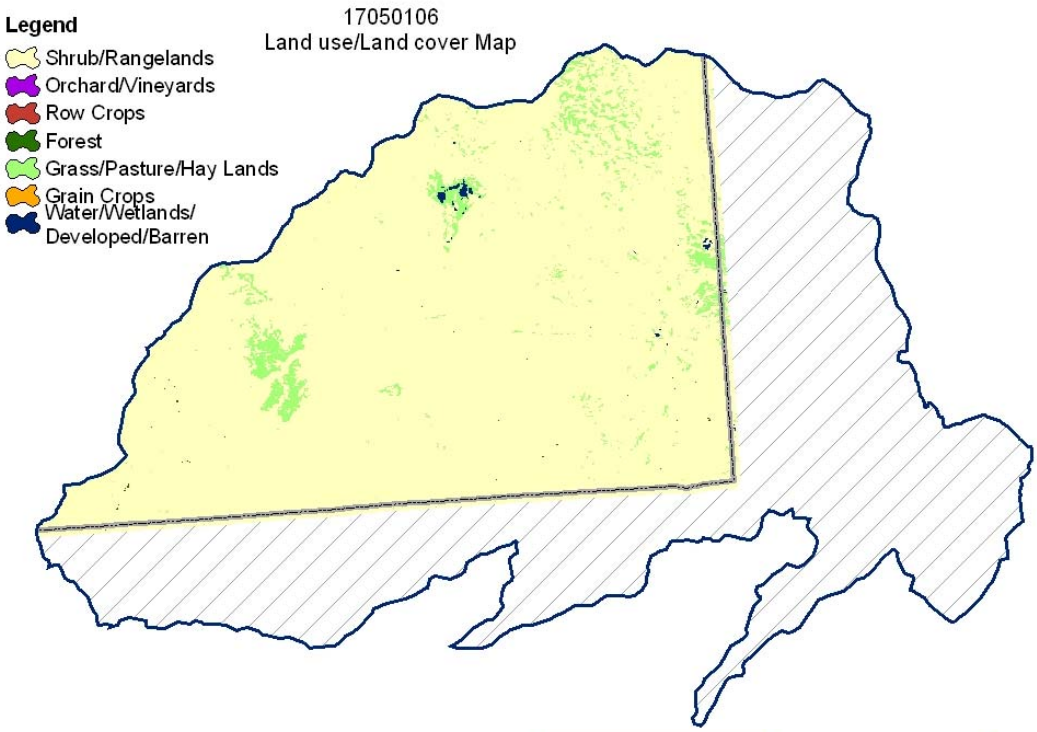

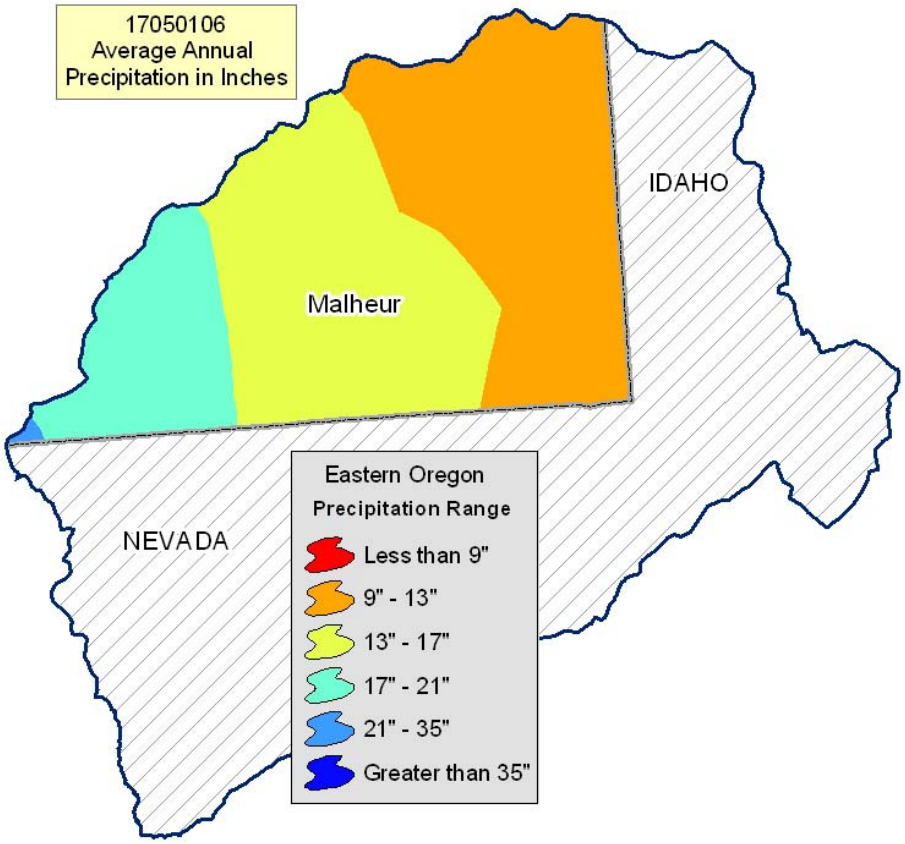

Common Resource Area Map

Back to Contents

Only the major units are described below - for descriptions of all units within the HUC, go to: http://ice.or.nrcs.usda.gov/website/cra/viewer.htm

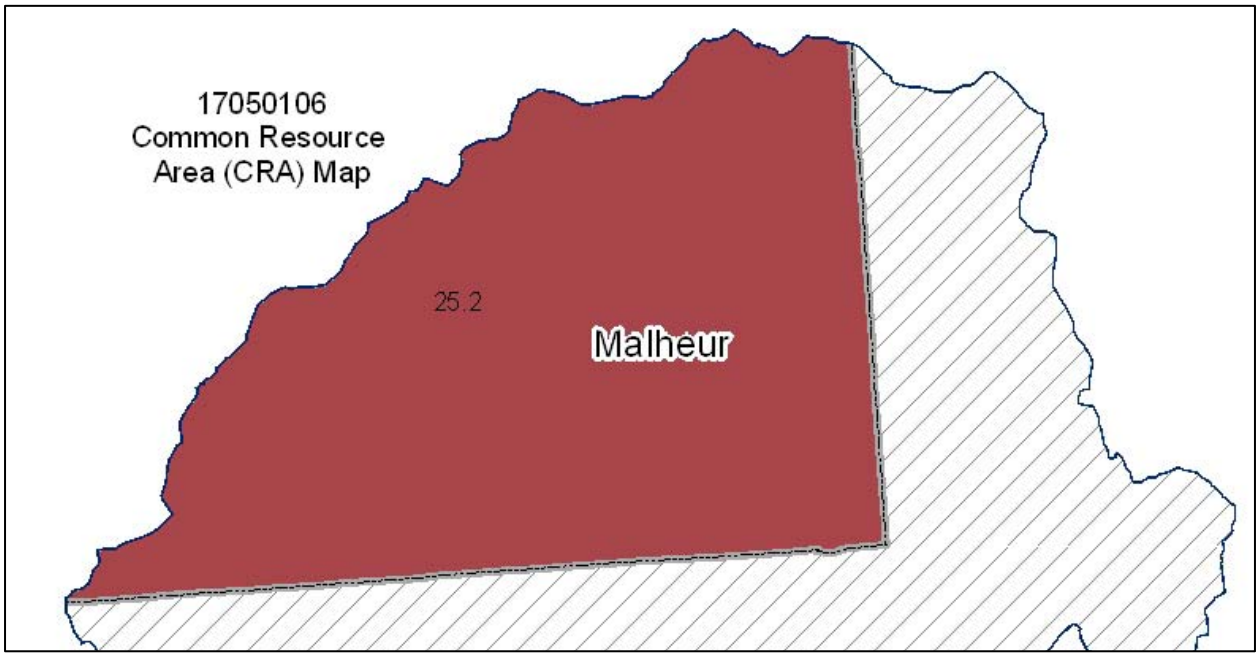

25.2 - Owyhee High Plateau - Dissected High Lava Plateau: This unit is comprised of alluvial fans, rolling plains, and shear-walled canyons that are cut into extrusive rock. Sagebrush grassland is common, and scattered areas of woodland are on the rocky uplands. This unit supports more cool season grasses than do the valleys to the south, and it does not support saltbush–greasewood. Frigid and mesic Aridisols and Mollisols are in this unit. Grazing is the primary land use. Cropland is less common than in the Snake River Plain. High water quality and native fish assemblages are in isolated canyons.

Physical Description – Continued

Back to Contents

		ACRES	ACRE-FEET
Irrigated Adjudicated Water Rights *(OWRD[4])*	Surface	0	0
	Well	0	0
	Total Irrigated Adjudicated Water Rights	0	0
Stream Flow Data	No Flow Data Available	**Total Avg. Yield**	n/a
		May – Sept. Yield	n/a
		MILES	**PERCENT**
Stream Data[5] **Percent of Total Miles of Streams in HUC*	Total Miles – Major (100K Hydro GIS Layer)	4	---
	303d/TMDL Listed Streams (DEQ)	0	0%
	Anadromous Fish Presence (StreamNet)	0	0%
	Bull Trout Presence (StreamNet)	0	0%
		ACRES	**PERCENT**
Land Cover/Use[2] Based on a 100-foot stretch on both sides of all streams in the 100K Hydro GIS Layer	Forest	5	0%
	Grain Crops	0	0%
	Grass/Pasture/Hay	105	3%
	Orchards/Vineyards	0	0%
	Row Crops	0	0%
	Shrub/Rangelands – Includes CRP Lands	3,630	97%
	Water/Wetlands/Developed/Barren	20	0%
	Total Acres of 100-foot Stream Buffers	**3,760**	**---**
Land Capability Class *(Croplands & Pasturelands Only)* *(1997 NRI[3] Estimates for Non-Federal Lands Only)*	**1** – slight limitations	0	0%
	2 – moderate limitations	0	0%
	3 – severe limitations	0	0%
	4 – very severe limitations	0	0%
	5 – no erosion hazard, but other limitations	0	0%
	6 – severe limitations; unsuitable for cultivation; limited to pasture, range, forest	0	0%
	7 – very severe limitations; unsuitable for cultivation; limited to grazing, forest, wildlife habitat	0	0%
	8 – miscellaneous areas; limited to recreation, wildlife habitat, water supply	0	0%
	Total Croplands & Pasturelands	**0**	**0%**

Confined Animal Feeding Operations – Oregon CAFO Permit – 12/2004

Animal Type	Dairy	Feedlot	Poultry	Swine	Mink	Other
No. of Permitted Farms	0	0	0	0	0	0
No. of Permitted Animals	0	0	0	0	0	0

Resource Concerns

Back to Contents

Tons of Soil Loss by Water Erosion: This HUC is almost entirely Federal land; thus, no NRI soil loss estimates are available. NRI estimates are available for non-Federal lands only.

303d/TMDL Listed Streams (DEQ): Oregon Department of Environmental Quality does not list any stream reaches in the East Little Owyhee subbasin as having limited water quality or needing a TMDL.

Watershed Projects, Plans, Studies, and Assessments			
NRCS Watershed Projects[6]		**NRCS Watershed Plans, Studies, and Assessments**[7]	
Name	**Status**	**Name**	**Status**
None	None	None	None
ODEQ TMDL's[8]		**ODA Agricultural Water Quality Management Plans**[9]	
Name	**Status**	**Name**	**Status**
None	None	Owyhee	Completed
OWEB Watershed Council[10]	**Watershed Council Assessments**[11]	**NWPCC Subbasin Plans and Assessments**[18]	
Owyhee Watershed Council	None	Owyhee	

FEDERALLY LISTED THREATENED AND ENDANGERED SPECIES[12]	
Threatened Species	**Candidate Species**
Birds – Bald eagle **Fish –** Lahontan cutthroat trout, Bull trout **Plants –** Howell's spectacular thelypody	**Birds –** Yellow-billed cuckoo **Amphibians and Reptiles –** Columbia spotted frog **PROPOSED SPECIES** - None
ESSENTIAL FISH HABITAT[13] **–** None	

No resource concerns identified due to the lack of private lands in the Oregon portion of this hydrologic unit.

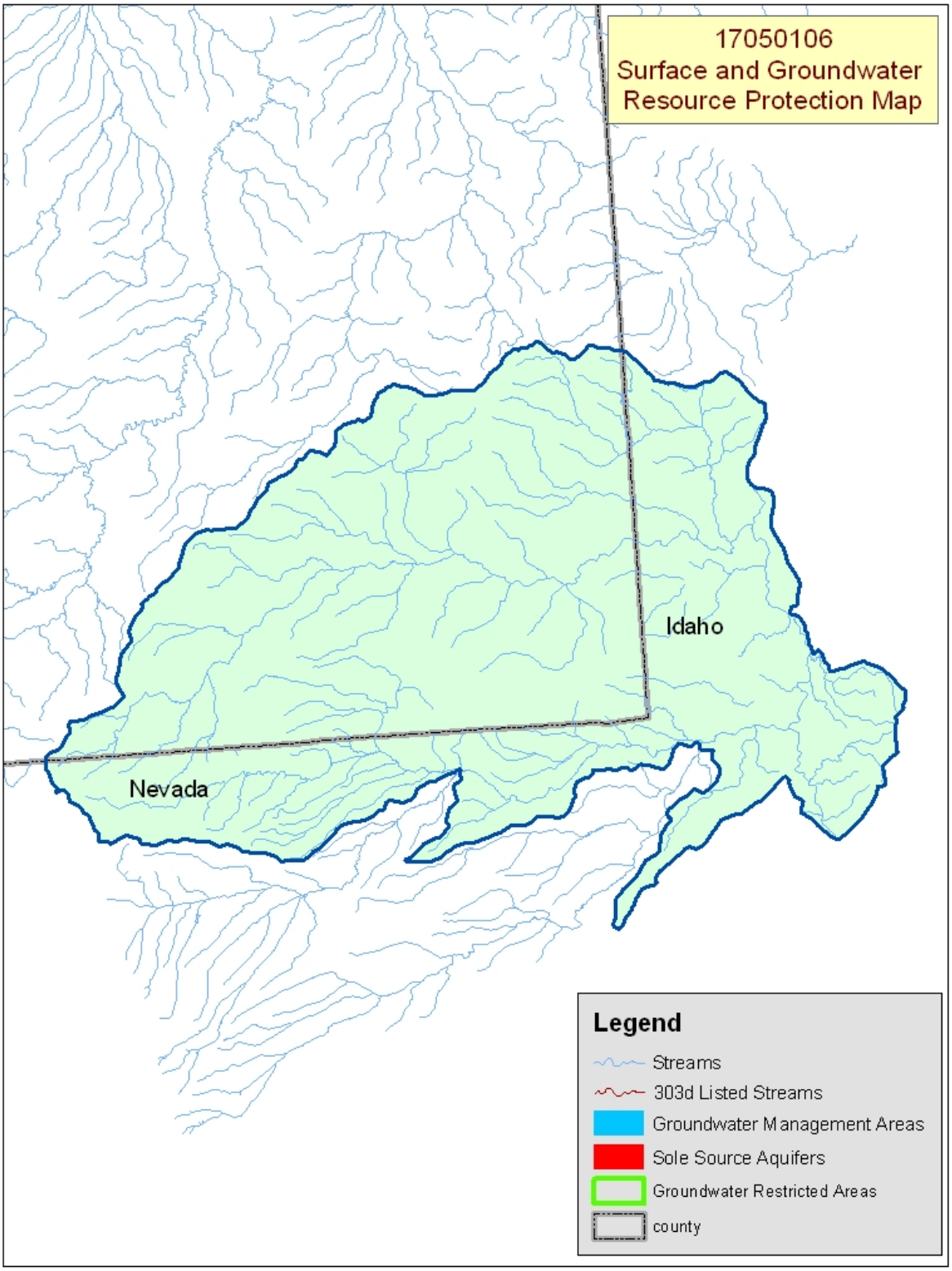

Map Footnote [17]

Census and Social Data[/14]

Back to Contents

There are no known farms or ranches on the privately owned land in the Oregon part of the East Little Owyhee subbasin. Some ranchers may have grazing allotments on the public land.

Number of Farms: 0

Number of Operators: 0

- Full-Time Operators: **0**
- Part-Time Operators: **0**

Estimated Level of Willingness and Ability to Participate in Conservation[/15]:

Not applicable in the Oregon portion of the watershed.

Evaluation of Social Capital[/16]:

Not applicable in the Oregon portion of the watershed.

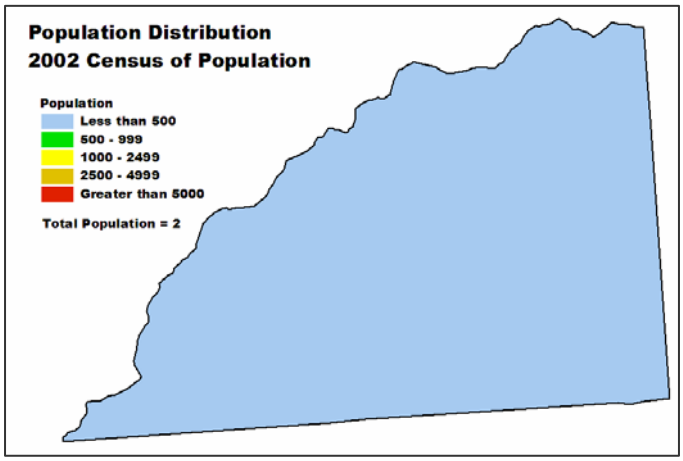

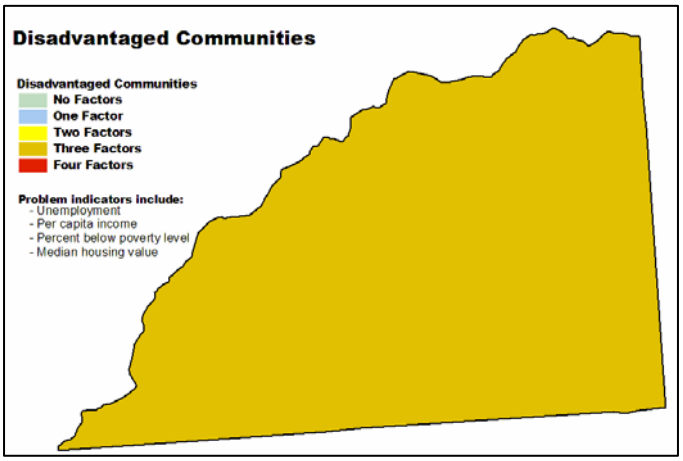

Progress/Status

Back to Contents

PRMS Data	FY99	FY00	FY01	FY02	FY03	Avg/Year	Total
Total Conservation Systems Planned (Acres)	0	0	0	0	0	0	0
Total Conservation Systems Applied (Acres)	0	0	0	0	0	0	0
Conservation Treatment (Acres)							
Waste Management	0	0	0	0	0	0	0
Buffers	0	0	0	0	0	0	0
Erosion Control	0	0	0	0	0	0	0
Irrigation Water Management	0	0	0	0	0	0	0
Nutrient Management	0	0	0	0	0	0	0
Pest Management	0	0	0	0	0	0	0
Prescribed Grazing	0	0	0	0	0	0	0
Trees & Shrubs	0	0	0	0	0	0	0
Conservation Tillage	0	0	0	0	0	0	0
Wildlife Habitat	0	0	0	0	0	0	0
Wetlands	0	0	0	0	0	0	0

No resource status recorded due to the lack of private lands in the Oregon portion of this hydrologic unit.

Lands Removed from Production through Farm Bill Programs

- Conservation Reserve Program (CRP): **None**
- Wetland Restoration Program (WRP): **None**
- Conservation Reserve Enhancement Program (CREP): **None**

Footnotes/Bibliography

Back to Contents

All data is provided "as is." There are no warranties, express or implied, including the warranty of fitness for a particular purpose, accompanying this document. Use for general planning purposes only.

1. Ownership Layer – Source: The 1:24,000 scale public ownership layer is the land ownership/management for public entities, including Federal, Tribal, State, and local entities. This is a seamless, statewide Oregon Public Ownership vector layer composed of fee ownership of lands by Federal, State, Tribal, county, and city agencies. The layer is comprised of the best available data compiled at 1:24,000 scale or larger, and the line work matches GCDB boundary locations and ORMAP standards where possible. The layer is available from the State of Oregon GIS Service Center: http://www.gis.state.or.us/data/alphalist.html. For current ownership status, consult official records at appropriate Federal, State, and county offices. Ownership classes grouped to calculate Federal ownership vs. non-Federal ownership by the Water Resources Planning Team.

2. National Land Cover Dataset (NLCD) - Originator: U.S. Geological Survey (USGS); Publication date: 19990631; Title: Oregon Land Cover Data Set, Edition: 1; Geospatial data presentation form: Raster digital data; Publisher: U.S. Geological Survey, Sioux Falls, SD, USA; Online linkage: http://edcwww.cr.usgs.gov/programs/lccp/nationallandcover.html; Abstract: These data can be used in a geographic information system (GIS) for any number of purposes, such as assessing wildlife habitat, water quality, pesticide runoff, land use change, etc. The State data sets are provided with a 300-meter buffer beyond the State border to facilitate combining the State files into larger regions.

3. ESTIMATES FROM THE 1997 NRI DATABASE (REVISED DECEMBER 2000) REPLACE ALL PREVIOUS REPORTS AND ESTIMATES. Comparisons made using data published for the 1982, 1987, or 1992 NRI may produce erroneous results. This is because of changes in statistical estimation protocols and because all data collected prior to 1997 were simultaneously reviewed (edited) as 1997 NRI data were collected. All definitions are available in the glossary. In addition, this December 2000 revision of the 1997 NRI data updates information released in December 1999 and corrects a computer error discovered in March 2000. For more information: http://www.nrcs.usda.gov/technical/NRI/

4. Irrigated Adjudicated Water Rights – Water Rights Information System (WRIS), Oregon Water Resources Department, http://www.wrd.state.or.us/maps/wrexport.shtml

5. StreamNet is a cooperative venture of the Pacific Northwest's fish and wildlife agencies and tribes and is administered by the Pacific States Marine Fisheries Commission. StreamNet provided data and data services in support of the region's fish and wildlife program and other efforts to manage and restore the region's aquatic resources. Official StreamNet website: http://www.streamnet.org/

6. Natural Resources Conservation Service, Watershed Projects Planned and Authorized, http://www.nrcs.usda.gov/programs/watershed/Purpose.

7. Natural Resources Conservation Service, Watershed Plans, Studies, and Assessments completed, http://www.nrcs.usda.gov/programs/watershed/Surveys_Plng.html#Watershed%20Surveys%20and%20Plan

8. Oregon Department of Environmental Quality Total Maximum Daily Loads, http://www.deq.state.or.us/wq/TMDLs/TMDLs.htm

9. Oregon Department of Agriculture, Agricultural Water Quality Management Plans, http://www.oregon.gov/ODA/NRD/water_agplans.shtml

Footnotes/Bibliography Continued

Back to Contents

All data is provided "as is." There are no warranties, express or implied, including the warranty of fitness for a particular purpose, accompanying this document. Use for general planning purposes only.

10. Oregon Watershed Enhancement Board, http://oregon.gov/OWEB/WSHEDS/index.shtml

11. Watershed Assessments completed by local watershed councils following the Oregon Watershed Assessment Manual, http://oregon.gov/OWEB/docs/pubs/ws_assess_manual.shtml.

12. NRCS Field Office Technical Guide, Section II, Threatened and Endangered List.

13. Magnuson-Stevens Fishery Conservation and Management Act, Public Law 94-265. As amended through October 11, 1996.

14. Data were taken from the 2002 Agricultural Census and adjusted by percent of HUC in the county or by percent of zip code area in the HUC, depending on the level of data available. Data were also taken from the U.S. Population Census, 2000.

15. Conservation participation was estimated using NRCS Social Sciences Technical Note 1801, Guide for Estimating Participation in Conservation, 2004. Four categories of indicators were evaluated: Personal characteristics, farm structural characteristics, perceptions of conservation, and community context. Estimates are based on information received from local conservationists in the watershed.

16. Social capital is an indicator of the community's ability and willingness to work together to solve problems. A high amount of social capital helps a community to be physically healthy, socially progressive, and economically vigorous. A low amount of social capital typically results in community conflict, lack of trust and respect, and unsuccessful attempts to solve problems. The evaluation is based on NRCS Technical Report Release 4.1, March, 2002: Adding Up Social Capital: An Investment in Communities. Local conservationists provided information to measure social capital. Scores range from 0 to 76.

17. Surface and Groundwater Resource Protection Map
    a. 2002 303d Listed Streams designated by Oregon Department of Environmental Quality and approved by the Environmental Protection Agency, Section 303d Clean Water Act, http://www.deq.state.or.us/wq/303dlist/303dpage.htm
    b. Groundwater Management Areas designated by the Oregon Department of Environmental Quality, Oregon Revised Statutes – Ground Water ORS 468B.150 to ORS 468B.190, http://www.deq.state.or.us/wq/groundwa/wqgw.htm
    c. Groundwater Restricted Areas designated by Oregon Water Resources Commission, Oregon Department of Water Resources, http://egov.oregon.gov/OWRD/PUBS/aquabook_protections.shtml
    d. The Sole Source Aquifer (SSA) Protection Program is authorized by Section 1424(e) of the Safe Drinking Water Act of 1974 (Public Law 93-523, 42 U.S.C. 300 et. seq), http://www.epa.gov/safewater/ssanp.html

18. Subbasin assessments and plans are developed by local groups (SWCDs, watershed councils, tribes, and others) as part of the Northwest Power and Conservation Council's fish and wildlife program in the Columbia River Basin. This program is funded and implemented by the Bonneville Power Administration. http://www.nwcouncil.org/fw/subbasinplanning/Default.htm.