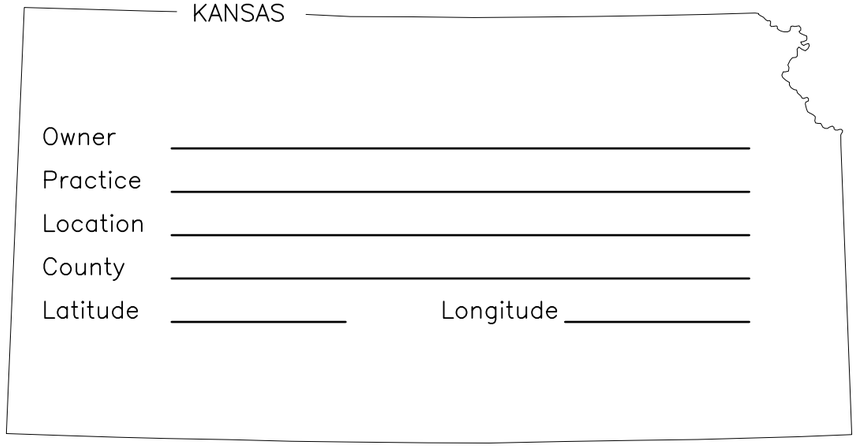

Owner _____

Practice _____

Location _____

County _____

Latitude _____ Longitude _____

LOCATION MAP

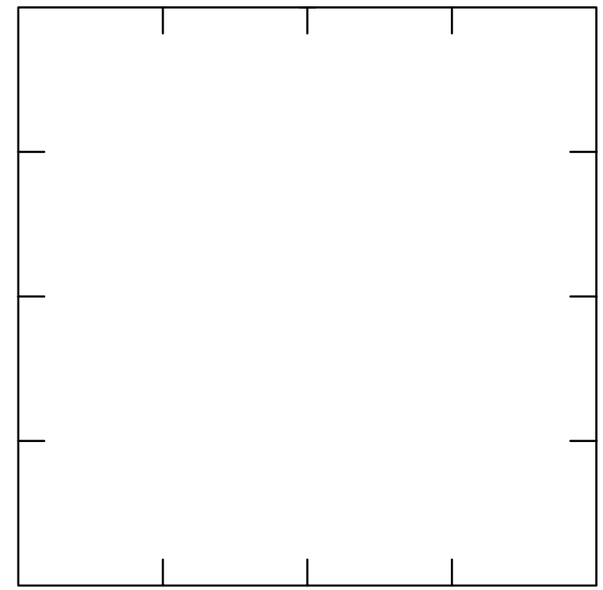

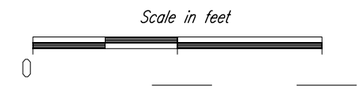

Drainage Area (acres) = _____

Soil Cover Complex Number = _____

TABLE OF QUANTITIES

Item	Unit	Quantity	Installed Quantity

INDEX TO DRAWINGS

Sheet No. *Description*

RESERVOIR CAPACITY TABLE

Elevation	Area (acres)	Storage (acre-feet)	Total Storage (acre-feet)	Outflow (cfs)

Approved by _____ Date

I certify that the plans and detailed specifications for this project were developed in accordance with the policies and procedures of the Natural Resources Conservation Service.

Before any investigation or construction activity, the excavator is responsible for calling Kansas One-Call at 800-344-7233 (800-DIG-SAFE)

NRCS
Natural Resources Conservation Service
United States Department of Agriculture