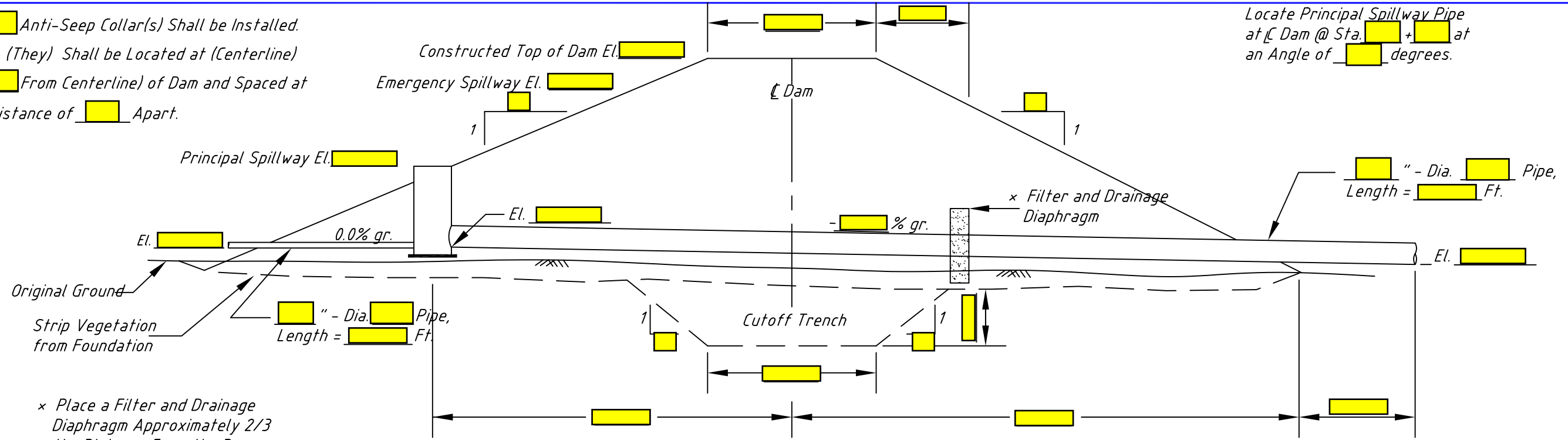



xx Anti-Seep Collar(s) Shall be Installed.
 (It) (They) Shall be Located at (Centerline)
 (From Centerline) of Dam and Spaced at
 a Distance of Apart.

Locate Principal Spillway Pipe
 at ζ Dam @ Sta. + at
 an Angle of degrees.




CROSS SECTION OF DAM ALONG ζ OF PRINCIPAL SPILLWAY
 (Not To Scale)



PROFILE ALONG CENTERLINE OF EMBANKMENT

Horizontal Scale: 1" = '
 Vertical Scale: 1" = '

Date	<input type="text"/>
Designed	<input type="text"/>
Drawn	<input type="text"/>
Checked	<input type="text"/>
Approved	<input type="text"/>
Cooperator:	<input type="text"/>
Embankment Pond Profile & Cross Section	
County Conservation District <input type="text"/> County, Wyoming <input type="text"/>	
 Natural Resources Conservation Service	
File No.	<input type="text"/>
Drawing No.	378-08a
Sheet	<input type="text"/> of <input type="text"/>