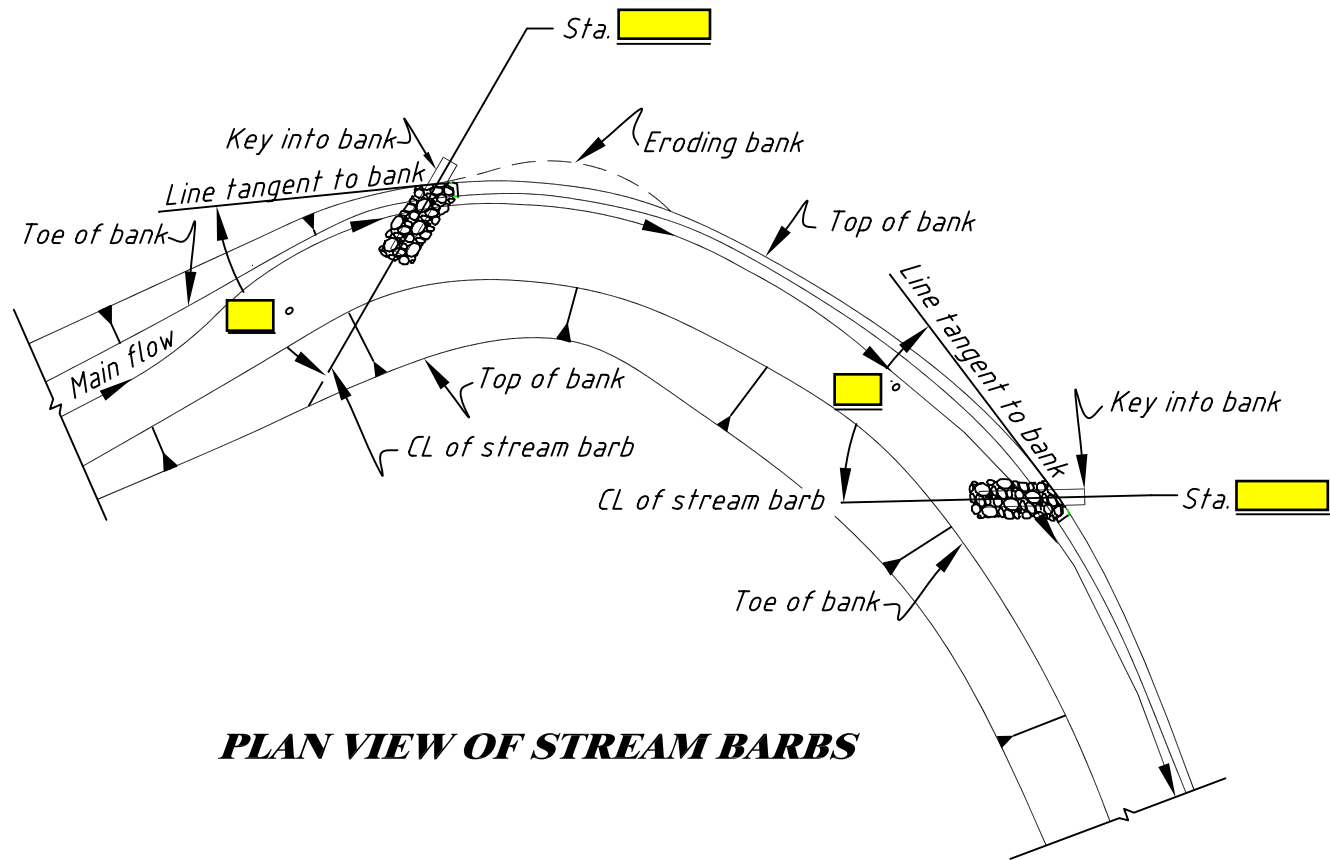


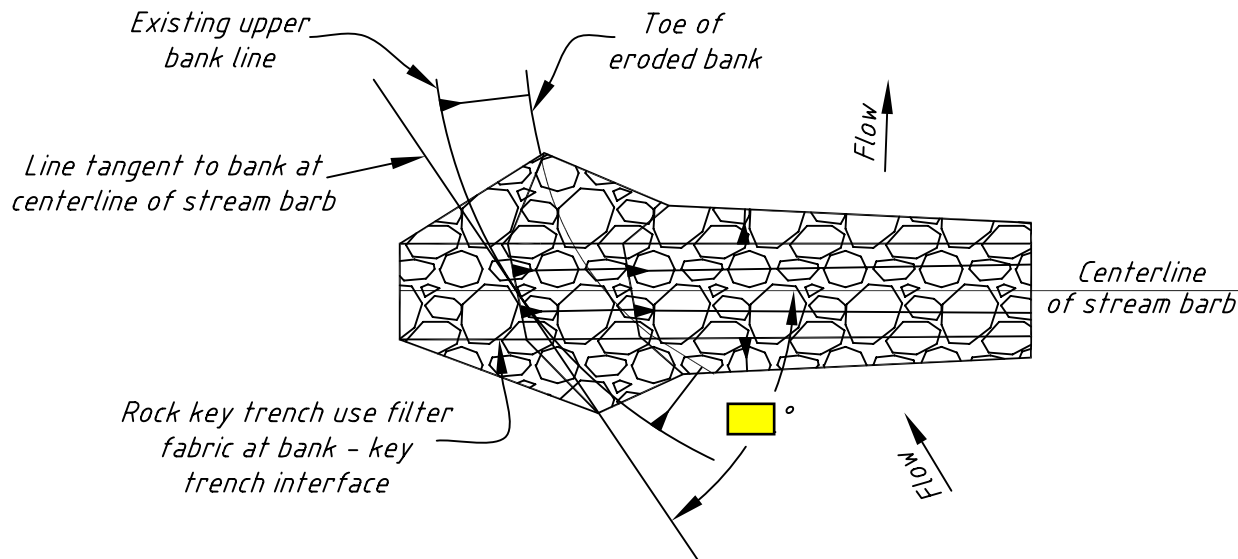
LOCATION MAP

RIPRAP GRADATION	
Size	% Passing
[]	[]
[]	[]
[]	[]
[]	[]
[]	[]
[]	[]

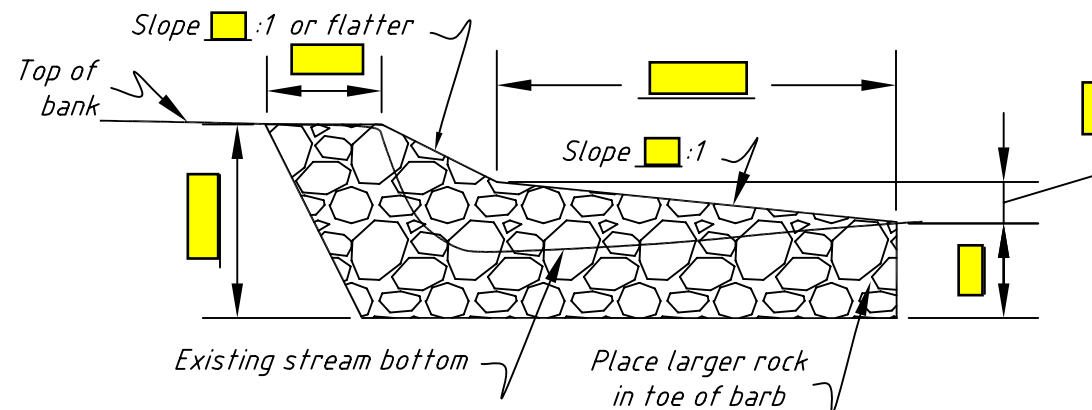


PLAN VIEW OF STREAM BARBS

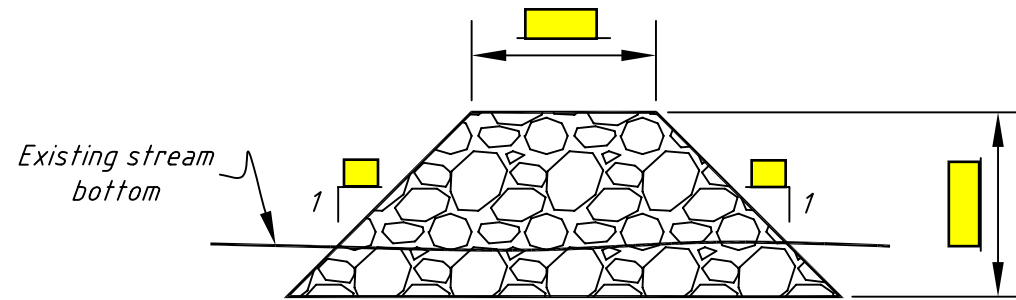
TABLE OF QUANTITIES		
Item	Unit	Quantity
Riprap	C.Y.	[]



PLAN VIEW OF STREAM BARB



PROFILE ALONG CENTERLINE OF STREAM BARB



BARB CROSS SECTION

Date []
 Designed []
 Drawn []
 Checked []
 Approved []

Cooperator: []
 Stream Barbs
 County Conservation District []
 County, Wyoming []



File No. []
 Drawing No. 580-05
 Sheet [] of []

(Not to Scale)