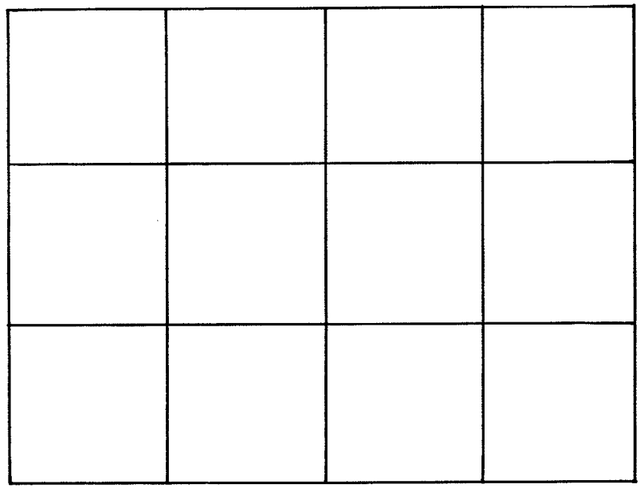

Sec. _____

T._____ R._____

LOCATION MAP

Scale–1" = _____ feet

SEEDING RECOMMENDATION

Seed: _____

Fertilizer: _____

Mulch: _____

Bench mark: _____

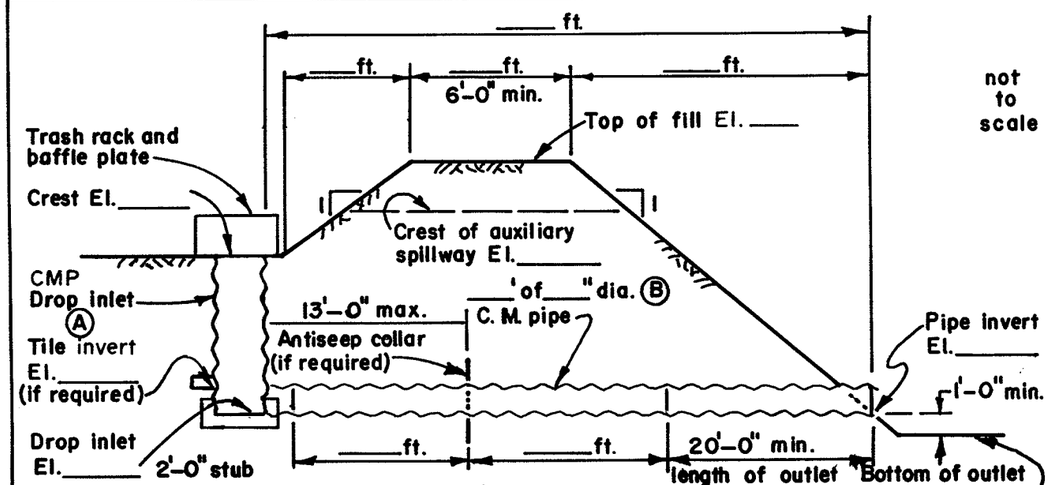

PROFILE ALONG CENTERLINE OF STRUCTURE

ESTIMATE OF MATERIALS

ITEM	QUANTITY
Excavation	_____ Cu. yd.
Earth fill	_____ Cu. yd.
CM Pipe _____ inch diam.	_____ Lin. ft.
CMP Drop Inlet _____ inch diam.	_____ Lin. ft.
Tile Stub _____ inch diameter	2.0 Lin. ft.
Anti-seep collar	_____ Each
Baffle plate	_____ Each
Trash rack	_____ Each
Seeding	_____ Acres

CORRUGATED METAL PIPE CONDUIT WITH DROP INLET

MICHIGAN ENGINEERING STANDARD DRAWING

APPROVED BY H.W. Belcher Jr. DATE 8/19/62

DRAWING NO. SO-L-0615 SHEET 1 OF 2

U.S. DEPARTMENT OF AGRICULTURE
SOIL CONSERVATION SERVICE

Designed ____ Date ____ Approved by ____ Title ____

Drawn ____ Title ____

Traced ____ Sheet No. 1 of 2 Drawing No. ____

Checked ____

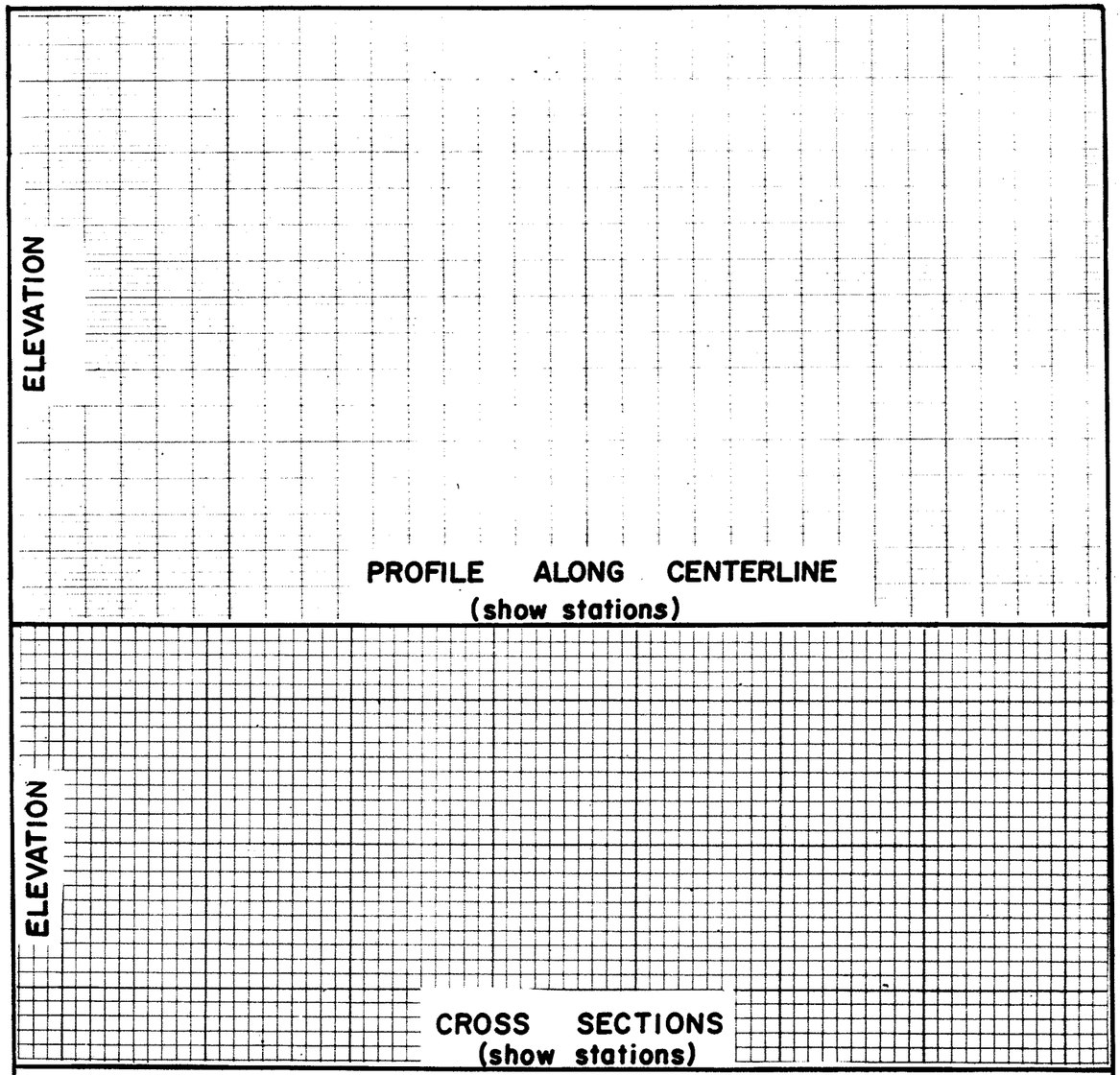

DRAWING NO. SO-L-0615 0620 SHEET 2 OF 2

U.S. DEPARTMENT OF AGRICULTURE
SOIL CONSERVATION SERVICE

Designed ____ Date ____ Approved by ____ Title ____

Drawn ____ Title ____

Traced ____ Sheet No. ____ of ____ Drawing No. ____

Checked ____