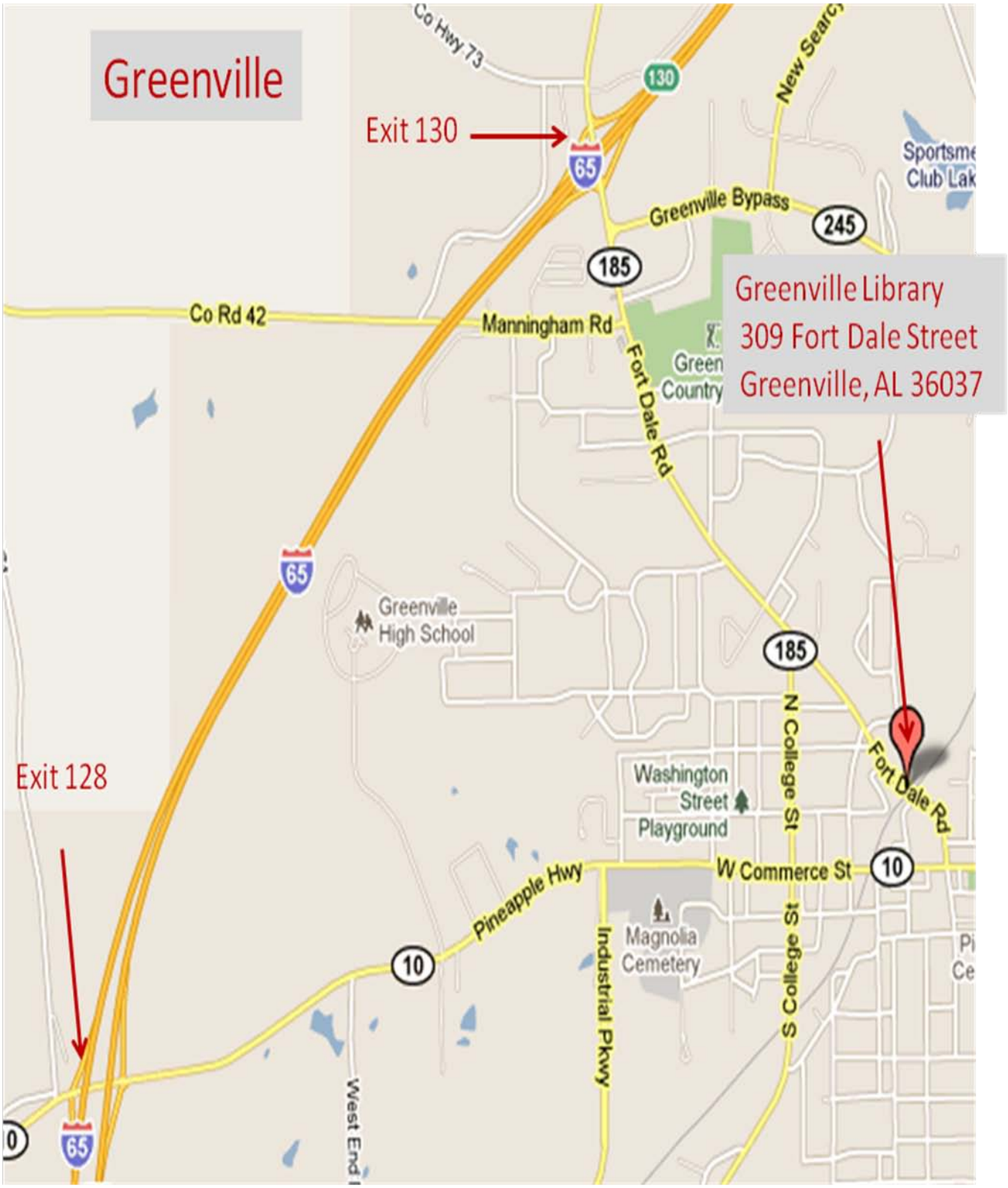
Greenville
Exit 130
Exit 128
Greenville Library
309 Fort Dale Street
Greenville, AL 36037
Co Hwy 73
New Searcy
Sportsme
Club Lak
Greenville Bypass
Co Rd 42
Manningham Rd
Fort Dale Rd
Green
Country
Greenville
High School
N College St
Washington
Street
Playground
W Commerce St
Pineapple Hwy
Magnolia
Cemetery
S College St
Industrial Pkwy
West End
130
65
245
185
10

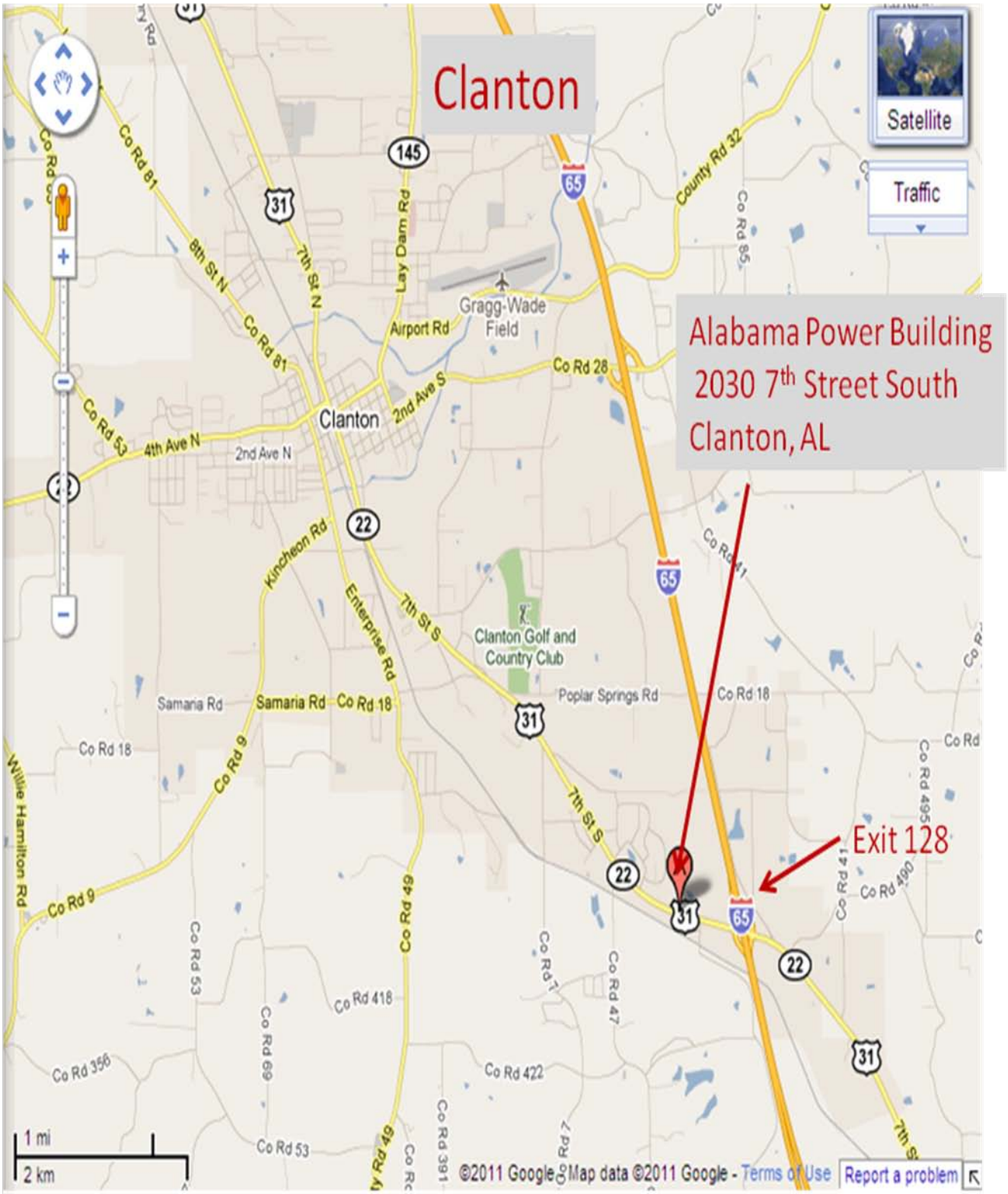
Clanton
Alabama Power Building
2030 7th Street South
Clanton, AL
Exit 128
Satellite
Traffic
Gragg-Wade Field
Airport Rd
Clanton
Clanton Golf and Country Club
Poplar Springs Rd
Co Rd 28
Co Rd 18
Samaria Rd
Co Rd 9
Co Rd 53
Co Rd 418
Co Rd 422
Co Rd 356
Co Rd 49
Co Rd 47
Co Rd 41
Co Rd 495
Co Rd 490
Co Rd 32
Co Rd 85
Co Rd 81
8th St N
7th St N
7th St S
Lay Dam Rd
Kincheon Rd
Enterprise Rd
Willie Hamilton Rd
4th Ave N
2nd Ave N
2nd Ave S
1 mi
2 km
©2011 Google - Map data ©2011 Google - Terms of Use
Report a problem

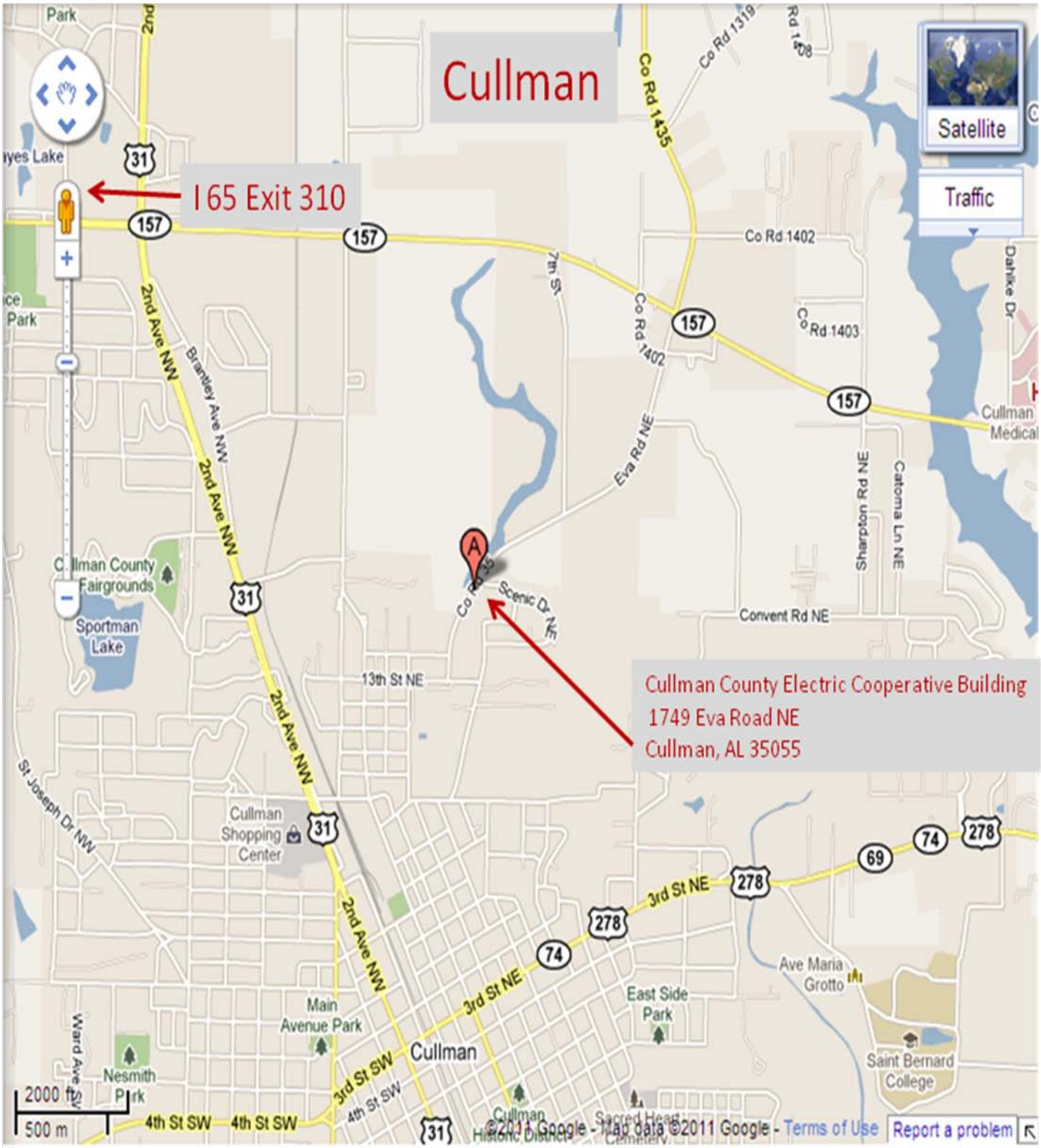
Cullman
I 65 Exit 310
Satellite
Traffic
Cullman County Electric Cooperative Building
1749 Eva Road NE
Cullman, AL 35055
Cullman County Fairgrounds
Sportman Lake
Cullman Shopping Center
Main Avenue Park
Nesmith Park
East Side Park
Ave Maria Grotto
Saint Bernard College
Cullman Medical
Cullman
2nd Ave NW
3rd St NE
3rd St SW
4th St SW
Brantley Ave NW
St Joseph Dr NW
Eva Rd NE
Convent Rd NE
13th St NE
Scenic Dr NE
Sharpton Rd NE
Catoma Ln NE
Co Rd 1402
Co Rd 1403
Co Rd 1435
Co Rd 1319
Dahlke Dr
7th St
Ward Ave SW
2000 ft
500 m
©2011 Google - Map data ©2011 Google - Terms of Use
Report a problem